

Taylor Lake Village, Texas



- 📞 Office (888) 821-0556
- ✉️ team@shopprop.com
- 🌐 www.shopprop.com

Shop|Prop

ShopProp Inc.



Housing

Housing Facts & Stats

	Taylor Lake...	Harris County	Texas	USA
Median Estimated Home Value	-	\$280K	\$330K	\$369K
Est. Home Value 12-Mo. Change	-	-7.6%	-1.7%	-0.2%
Median List Price	-	\$338K	\$373K	-
List Price 1-Month Change	-	+1.7%	+2.2%	-
List Price 12-Month Change	-	-0.6%	+0.8%	-
Median Home Age	-	38	34	44
Own	96%	55%	63%	65%
Rent	4%	45%	37%	35%
\$ Total Value <small>(of all buildings for which permits were issued)</small>	-	\$7.77B	\$54.92B	\$384.62B
% Change in permits <small>(for all buildings)</small>	-	-1%	+5%	+6%
% Change in \$ value <small>(for all buildings)</small>	-	+6%	+8%	+5%

People

People Facts & Stats

	Taylor Lake...	Harris County	Texas	USA
Population	4K	4.76M	29.64M	332.39M
Population Density per Sq Mi	3.28K	2.79K	113	94
Pop Change since 2020	0%	+4.1%	+6.9%	+2.5%
Median Age	52	34	36	39
Male / Female Ratio	48%	50%	50%	50%

This represents an estimated sale price for this property. It is not the same as the opinion of value in an appraisal developed by a licensed appraiser under the Uniform Standards of Professional Appraisal Practice.



Taylor Lake Village, Texas

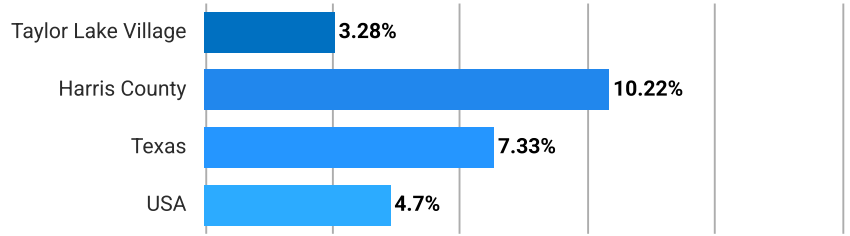
Education Levels of Population

Source: U.S. Census American Community Survey via Esri, 2025

Update Frequency: Annually


Less than 9th Grade

This chart shows the percentage of people in an area who have less than a ninth grade education, compared with other geographies.



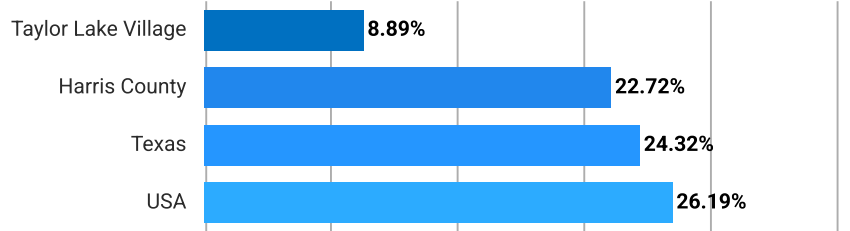
Some High School

This chart shows the percentage of people in an area whose highest educational achievement is some high school, without graduating or passing a high school GED test, compared with other geographies.



High School Graduate

This chart shows the percentage of people in an area whose highest educational achievement is high school, compared with other geographies.



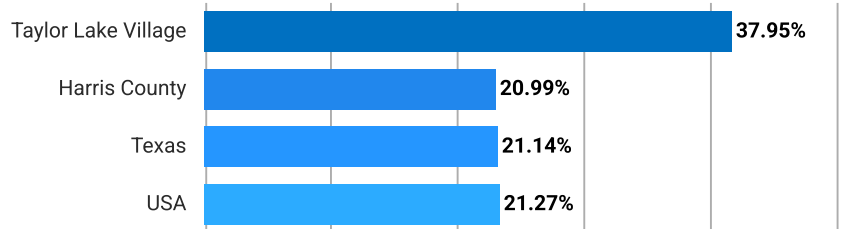
Associate Degree

This chart shows the percentage of people in an area whose highest educational achievement is an associate degree, compared with other geographies.



Bachelor's Degree

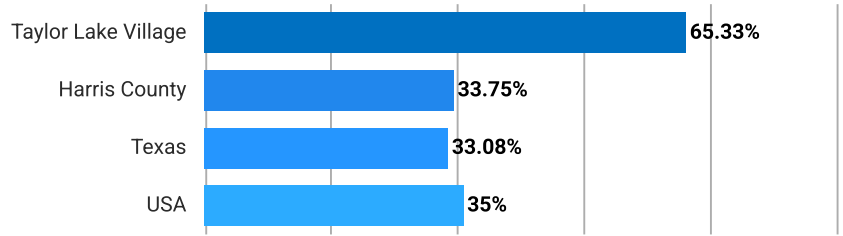
This chart shows the percentage of people in an area whose highest educational achievement is a bachelor's degree, compared with other geographies.



Taylor Lake Village, Texas

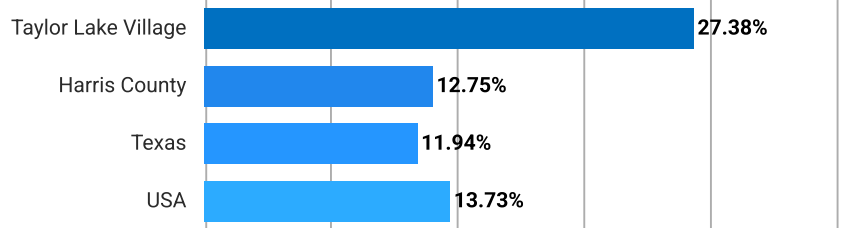
Some College

This chart shows the percentage of people in an area whose highest educational achievement is some college, without receiving a degree, compared with other geographies.



Grad/Professional Degree

This chart shows the percentage of people in an area whose highest educational achievement is a graduate or professional degree, compared with other geographies.

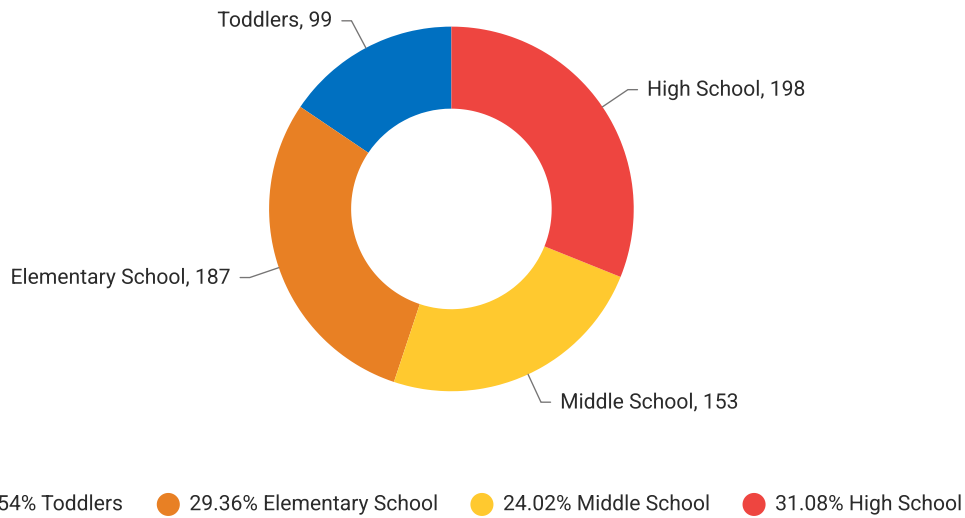


Population of Children by Age Group in Taylor Lake Village

This chart shows the distribution of the population of children by age range – from birth to 17 – in the area of your search.

Source: U.S. Census

Update Frequency: Annually




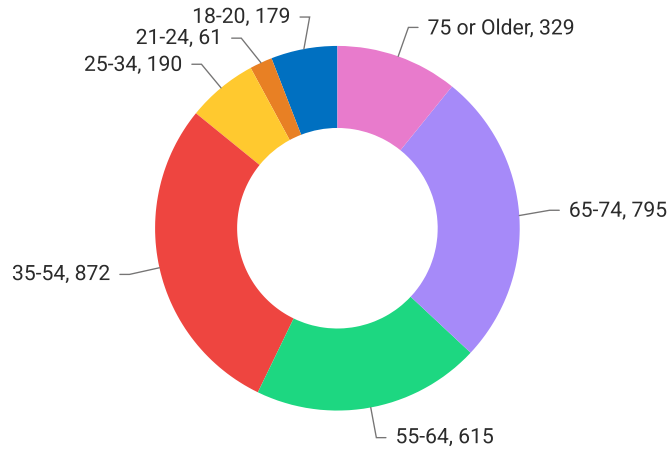
Taylor Lake Village, Texas

Population of Adults by Age Group in Taylor Lake Village

This chart shows the distribution of the population of adults by age range – from 18 to 75-plus – in the area of your search.

Source: U.S. Census

Update Frequency: Annually

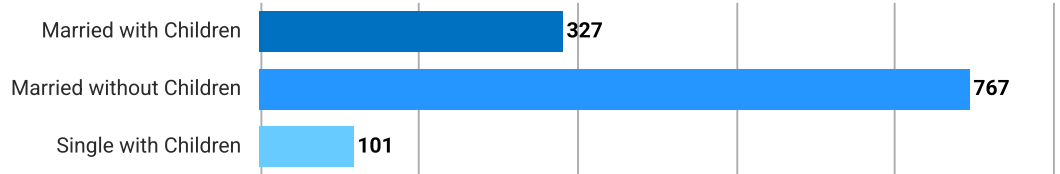


Households With Children in Taylor Lake Village

This chart shows the distribution of households with children, categorized by marital status, in the area of your search.

Source: U.S. Census

Update Frequency: Annually

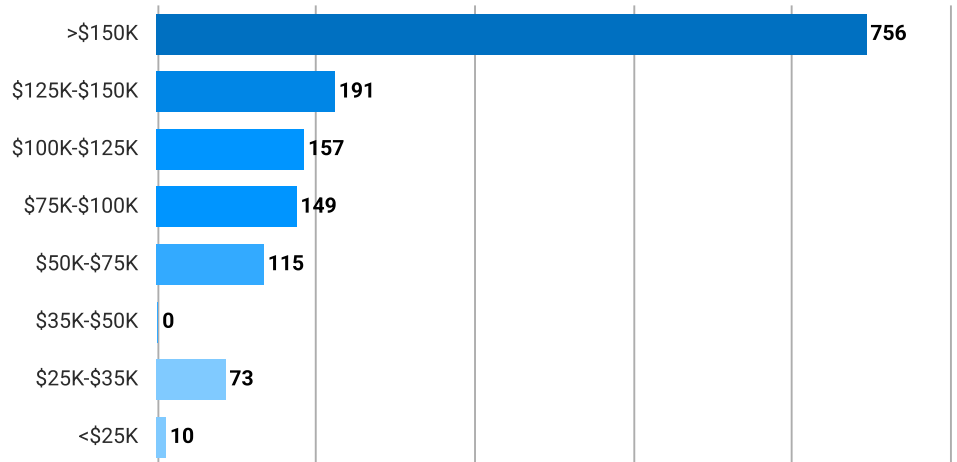


Household Income Brackets in Taylor Lake Village

This chart shows annual household income levels within an area.

Source: U.S. Census

Update Frequency: Annually



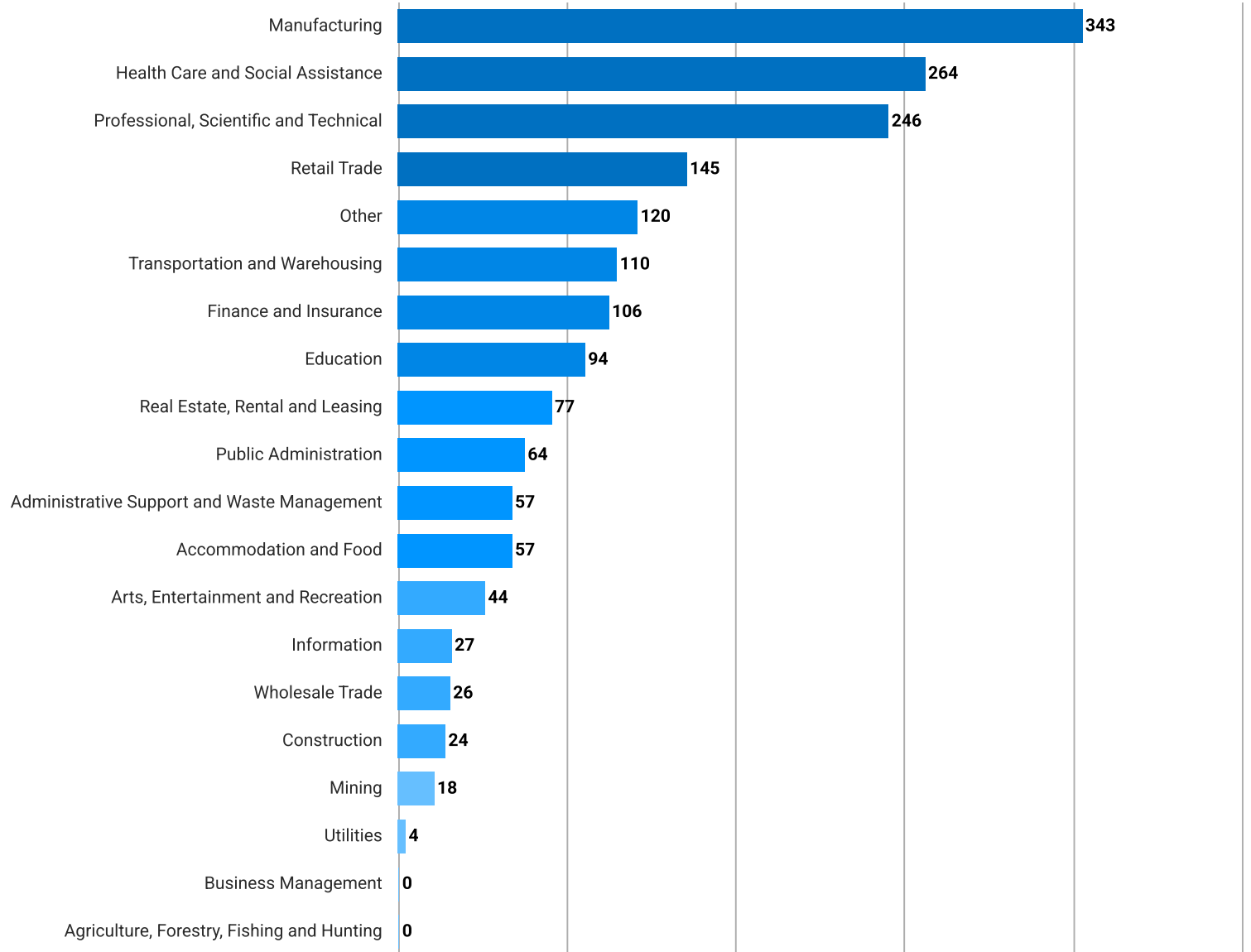
Taylor Lake Village, Texas

Occupational Categories in Taylor Lake Village

This chart shows categories of employment within an area.

Source: U.S. Census

Update Frequency: Annually

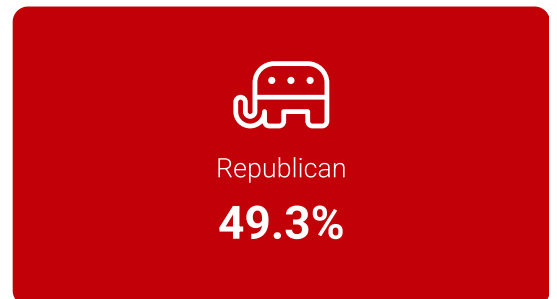
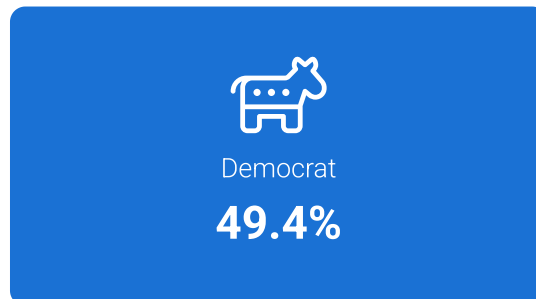


Presidential Voting Pattern in Taylor Lake Village

This chart shows how residents of a county voted in the 2020 presidential election.

Source: USElectionAtlas.org

Update Frequency: Quadrennially



Taylor Lake Village, Texas

Economy

Economic Facts & Stats

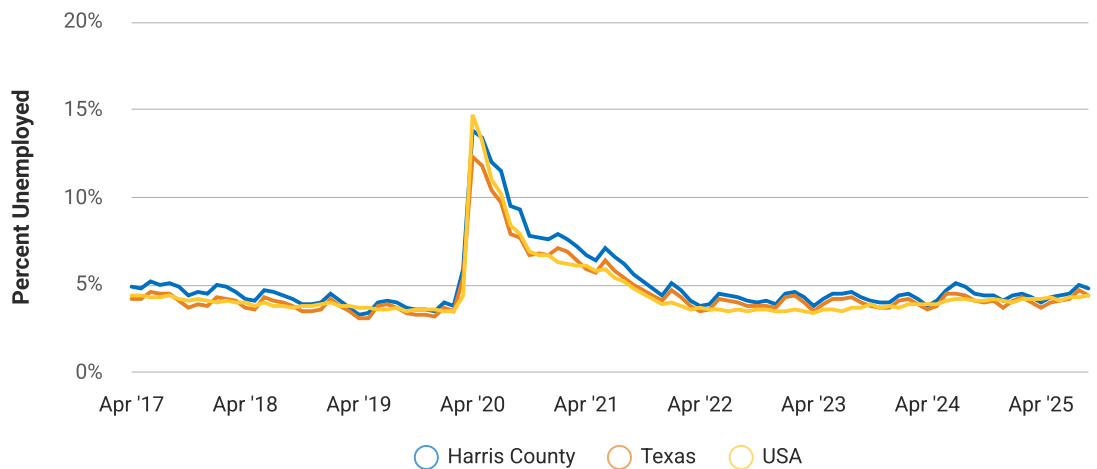
	Taylor Lake...	Harris County	Texas	USA
Income Per Capita	\$71,714	\$39,978	\$39,446	\$43,289
Median Household Income	\$161,191	\$73,104	\$76,292	\$78,538
Unemployment Rate	–	4.8%	4.4%	4.4%
Number Unemployed	–	123K	709K	7.61M
Number Employed	–	2.43M	15.26M	163.66M
Number in Labor Force	–	2.55M	15.97M	171.26M

Unemployment Rate

This chart shows the unemployment trend in the area of your search. The unemployment rate is an important driver behind the housing market.

Source: Bureau of Labor Statistics

Update Frequency: Monthly



Quality of Life

Quality of Life Facts & Stats

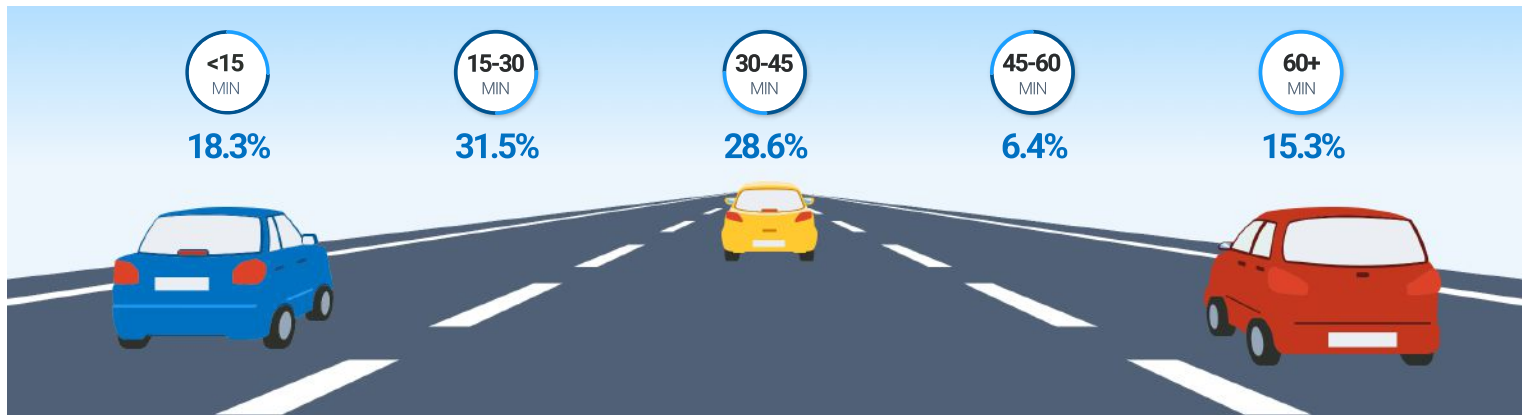
	Taylor Lake...	Harris County	Texas	USA
Elevation (in feet)	9	27	1,625	–
Annual Rainfall (in inches)	60	48.68	28.2	–
Annual Snowfall (in inches)	0	0.5	3.41	–
Days of Full Sun (per year)	98	98	127	–
Travel Time to Work (in minutes)	–	29	27	27
Water Quality (Health Violations)	–	–	–	–
Water Quality (Monitoring and Report Violations)	–	–	–	–
Superfund Sites	–	17	78	2,466
Brownfield Sites	No	Yes	Yes	No

Average Commute Time

This chart shows average commute times to work, in minutes, by percentage of an area's population.

Source: U.S. Census

Update Frequency: Annually



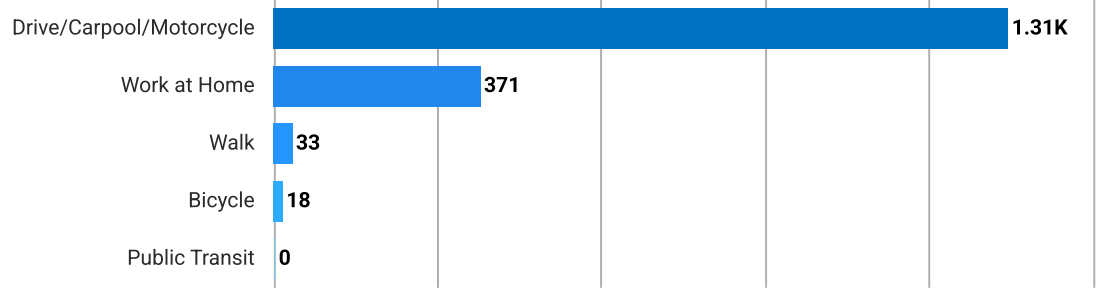
Taylor Lake Village, Texas

How People Get to Work

This chart shows the types of transportation that residents of the area you searched use for their commute.

Source: U.S. Census

Update Frequency: Annually



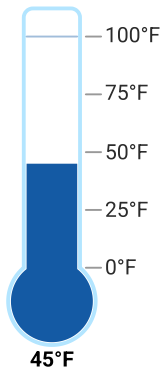
Average Monthly Temperature

This chart shows average temperatures in the area you searched.

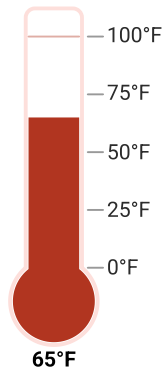
Source: NOAA

Update Frequency: Annually

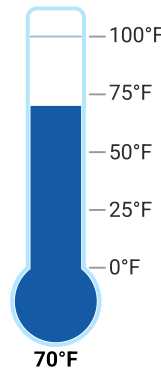
Avg. January Min. Temp



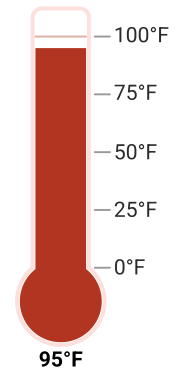
Avg. January Max. Temp



Avg. July Min. Temp



Avg. July Max. Temp



Nearby Neighborhoods

Cities near Taylor Lake Village, Texas

El Lago, Texas

Median Estimate Home Value	\$309,640
Number of Homes	1,038
Total Population	3,016

Seabrook, Texas

Median Estimate Home Value	\$347,910
Number of Homes	6,685
Total Population	13,617

Clear Lake Shores, Texas

Median Estimate Home Value	-
Number of Homes	3
Total Population	1,182

Nassau Bay, Texas

Median Estimate Home Value	-
Number of Homes	-
Total Population	5,211

Kemah, Texas

Median Estimate Home Value	\$388,650
Number of Homes	2,833
Total Population	1,952

Shoreacres, Texas

Median Estimate Home Value	-
Number of Homes	7
Total Population	1,327



Taylor Lake Village, Texas

About RPR

- RPR® is the nation's largest property database, exclusively for REALTORS®. It empowers REALTORS® to help buyers and sellers make informed decisions, backed by a real estate database covering more than 160 million residential and commercial properties in the United States.
- RPR is a wholly owned subsidiary of the National Association of REALTORS® and a member benefit to REALTORS®.
- RPR's data sources range from MLSs and county-level tax and assessment offices, to the U.S. Census and FEMA, to specialty data set providers such as Esri (consumer data), Niche (school information) and Precisely (geographic boundaries).

Learn More

For more information about RPR, please visit RPR's public website: <https://blog.narrpr.com>

