

## Imperial Beach, California

---



- 📞 Office (888) 821-0556
- ✉️ team@shopprop.com
- 🌐 www.shopprop.com



ShopProp Inc.



# Housing

## Housing Facts & Stats

	Imperial Beach	San Diego...	California	USA
Median Estimated Home Value	\$805K	\$950K	\$787K	\$369K
Est. Home Value 12-Mo. Change	+1.2%	-0.9%	-1.1%	-0.2%
Median List Price	\$925K	\$934K	\$749K	-
List Price 1-Month Change	+0.9%	+0.5%	+1.2%	-
List Price 12-Month Change	+4.6%	-4.2%	-0.1%	-
Median Home Age	53	44	49	44
Own	31%	55%	56%	65%
Rent	69%	45%	44%	35%
<b>\$ Total Value</b> <small>(of all buildings for which permits were issued)</small>	-	\$2.67B	\$26.8B	\$384.62B
<b>% Change in permits</b> <small>(for all buildings)</small>	-	+17%	+4%	+6%
<b>% Change in \$ value</b> <small>(for all buildings)</small>	-	+14%	-4%	+5%




# Imperial Beach, California

## Market Trends for Imperial Beach, California

Single Family + Condo/Townhouse/Apt.

### May 2026

#### Market Type



#### Key Details

Months of Inventory	Sold to List Price %	Median Days in RPR	Median Sold Price
<b>6.17</b>	<b>99.9%</b>	<b>10</b>	<b>\$776,000</b>
↑ 5.83% MoM	↑ 1.7% MoM	↓ 68.75% MoM	↓ 8.17% MoM

## May 2026 Median Estimated Property Value

Single Family + Condo/Townhouse/Apt.

This graphic displays property estimates for a market area and a subject property, where one has been selected. Estimated property values are generated by a valuation model and are not formal appraisals.

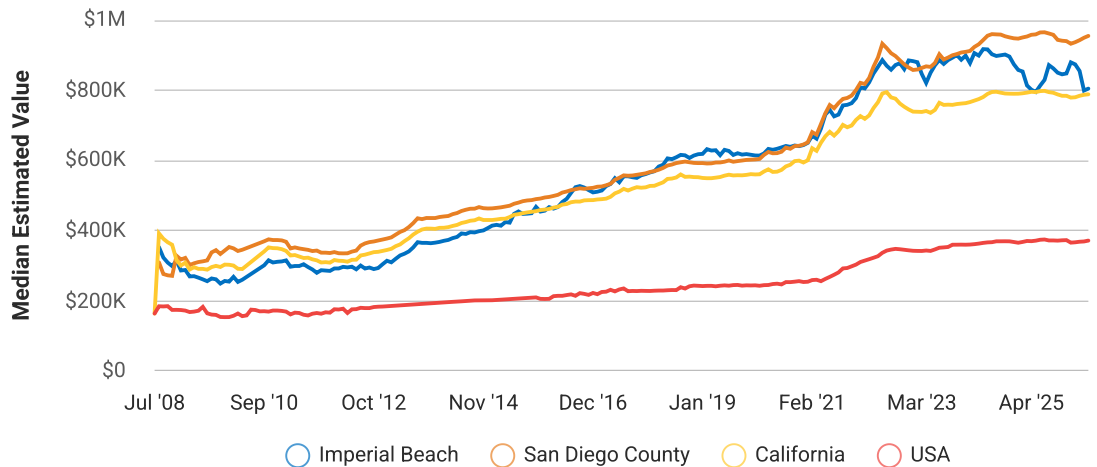
Source: Public records, and MLS sources where licensed

Update Frequency: Monthly

**Median Estimated Value**  
**\$804,710**

**Last Month Change**  
**+0.7%**

**12 Month Change**  
**+1.2%**



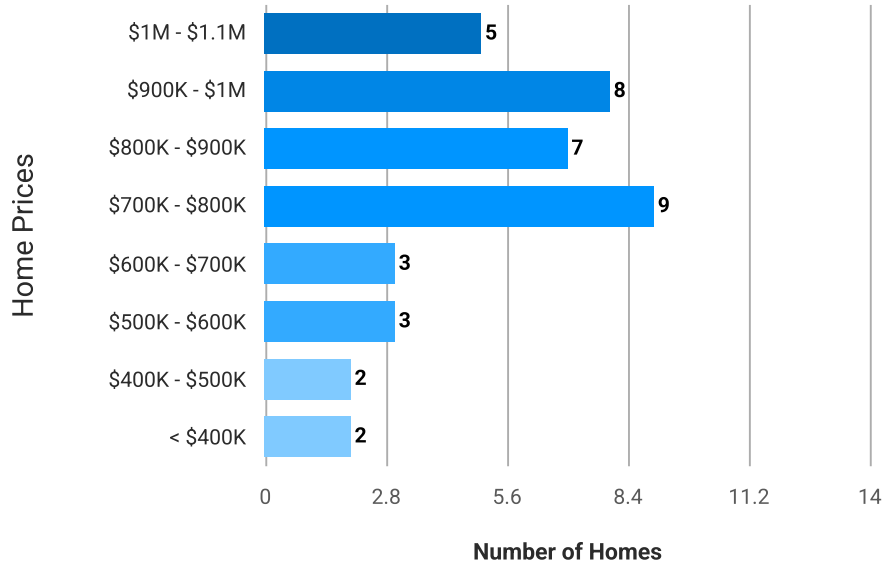
## Sold Home Stats

### Price Range of Comps Sold

This chart shows the distribution of homes reported sold in the past three months within different price ranges in the area of your search. The amount shown for the subject property is sold data where available, or the property's estimated value when sales data is unavailable (such as a non-disclosure state) or provided in range format.

Source: Public records data

Update Frequency: Daily

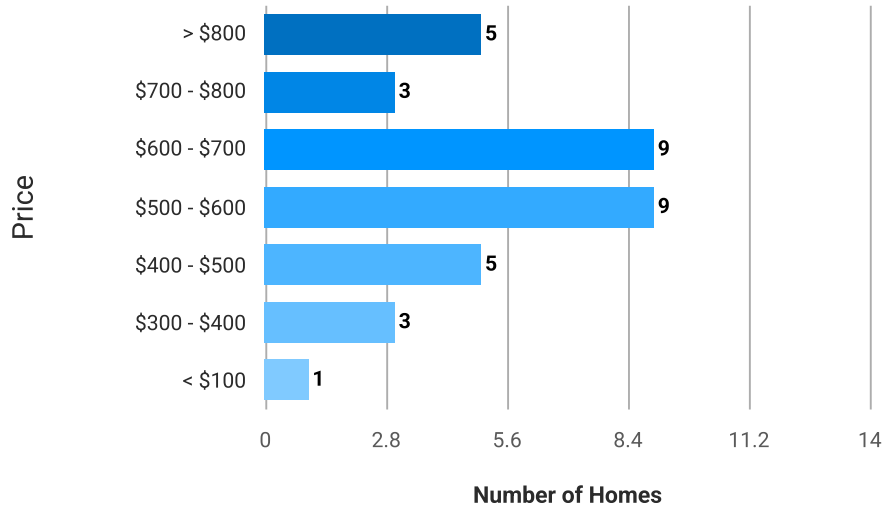


### Price per Square Foot of Comps Sold

This chart shows the distribution of homes reported sold in the past three months at different prices per square foot.

Source: Public records data

Update Frequency: Daily

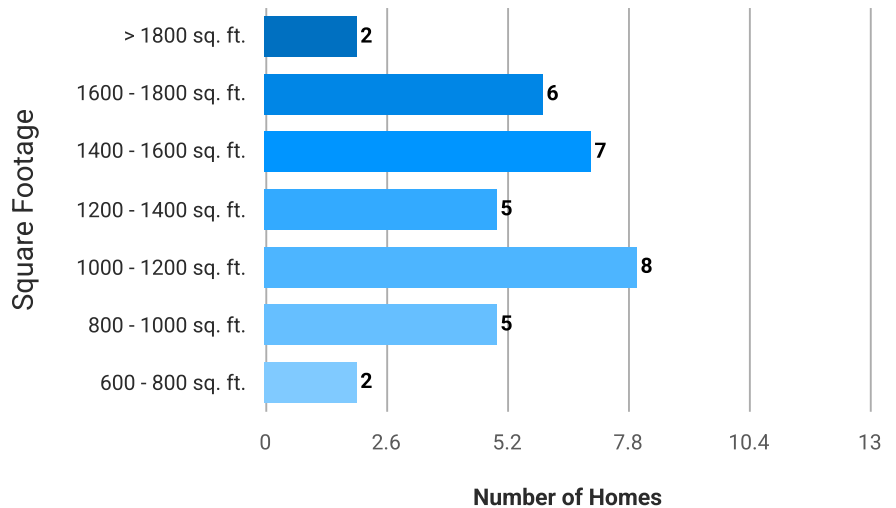


### Size of Homes Sold

This chart shows the distribution of homes reported sold in the past three months of different sizes in the area of your search.

Source: Public records data

Update Frequency: Daily



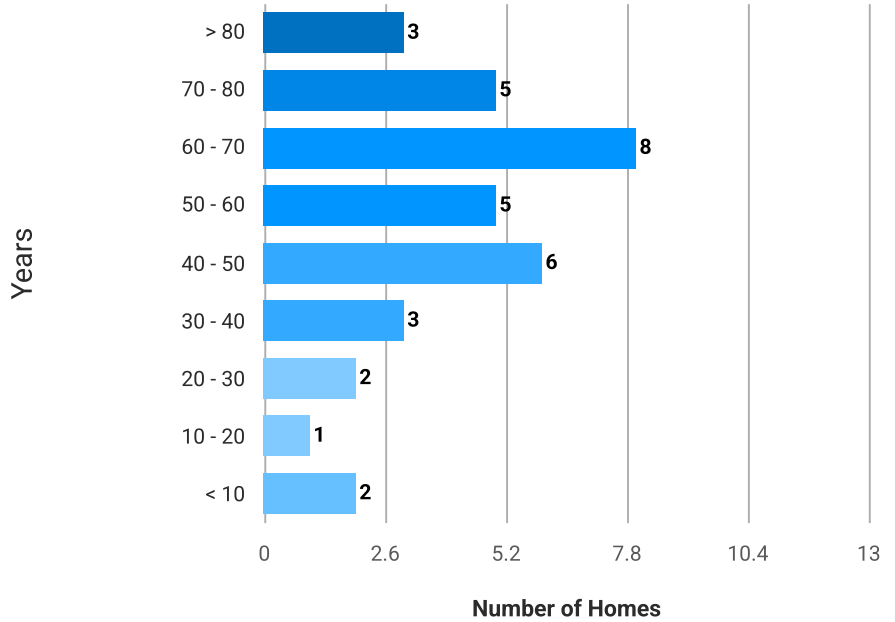
# Imperial Beach, California

## Age Range of Comps Sold

This chart shows the distribution of homes reported sold in the past three months of different age ranges in the area of your search.

Source: Public records data

Update Frequency: Daily

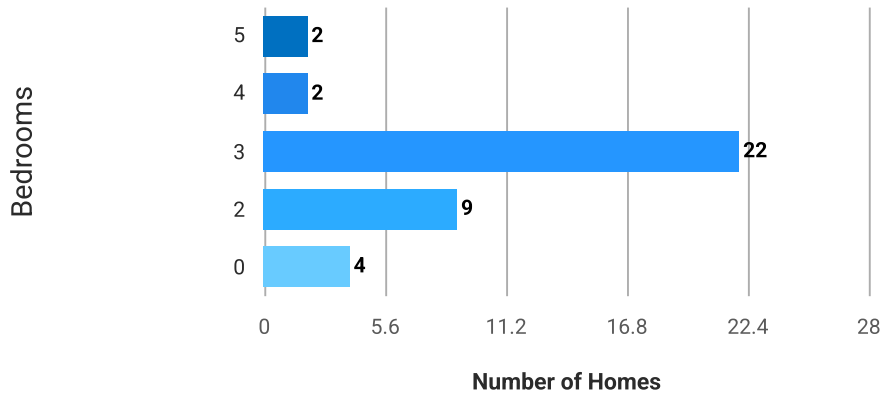


## Number of Bedrooms in Homes Sold

This chart shows the distribution of homes reported sold in the past three months, compared by the number of bedrooms, in the area of your search.

Source: Public records data

Update Frequency: Daily



# People

## People Facts & Stats

	Imperial Beach	San Diego...	California	USA
Population	26K	3.28M	39.24M	332.39M
Population Density per Sq Mi	6.04K	780	252	94
Pop Change since 2020	0%	-0.2%	+0.1%	+2.5%
Median Age	35	37	38	39
Male / Female Ratio	52%	51%	50%	50%



# Imperial Beach, California

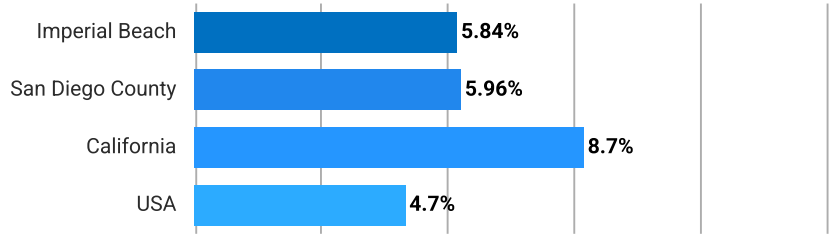
## Education Levels of Population

Source: U.S. Census American Community Survey via Esri, 2025

Update Frequency: Annually

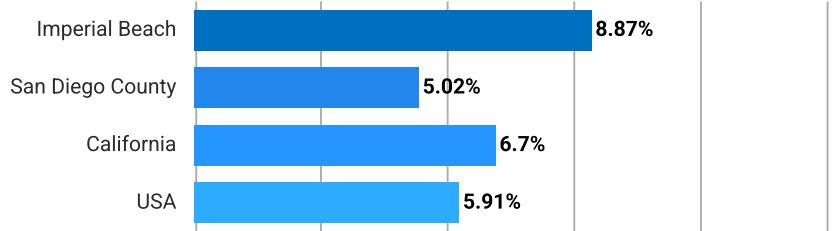
### Less than 9th Grade

This chart shows the percentage of people in an area who have less than a ninth grade education, compared with other geographies.



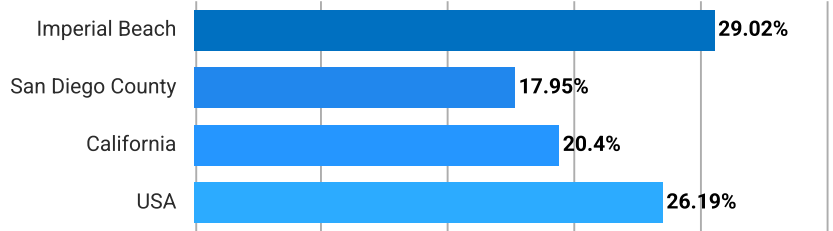
### Some High School

This chart shows the percentage of people in an area whose highest educational achievement is some high school, without graduating or passing a high school GED test, compared with other geographies.




### High School Graduate

This chart shows the percentage of people in an area whose highest educational achievement is high school, compared with other geographies.



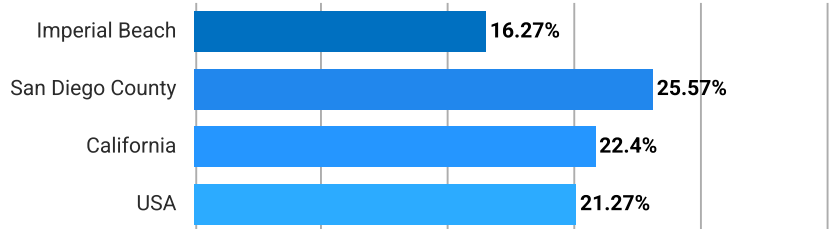
### Associate Degree

This chart shows the percentage of people in an area whose highest educational achievement is an associate degree, compared with other geographies.



### Bachelor's Degree

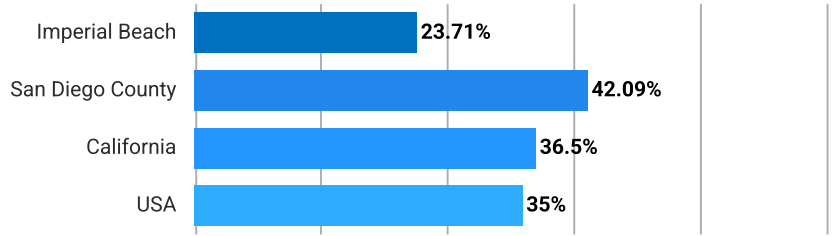
This chart shows the percentage of people in an area whose highest educational achievement is a bachelor's degree, compared with other geographies.



# Imperial Beach, California

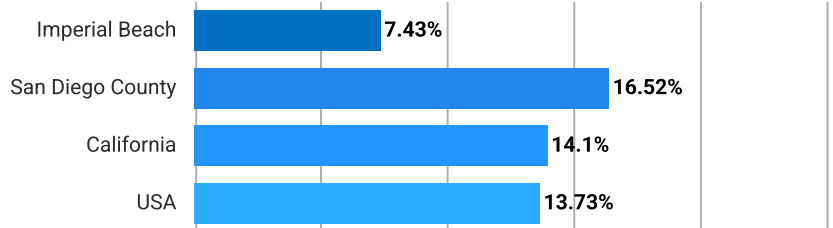
## Some College

This chart shows the percentage of people in an area whose highest educational achievement is some college, without receiving a degree, compared with other geographies.



## Grad/Professional Degree

This chart shows the percentage of people in an area whose highest educational achievement is a graduate or professional degree, compared with other geographies.

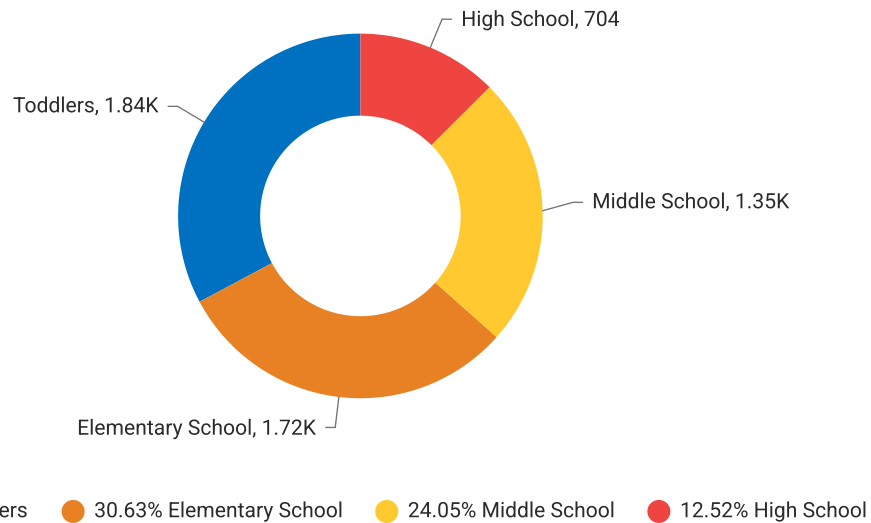


## Population of Children by Age Group in Imperial Beach

This chart shows the distribution of the population of children by age range – from birth to 17 – in the area of your search.

Source: U.S. Census

Update Frequency: Annually



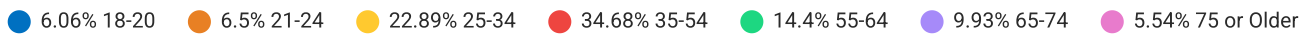
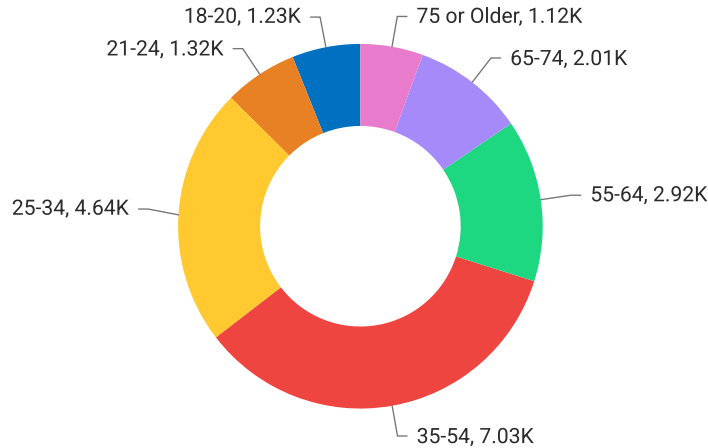
# Imperial Beach, California

## Population of Adults by Age Group in Imperial Beach

This chart shows the distribution of the population of adults by age range – from 18 to 75-plus – in the area of your search.

Source: U.S. Census

Update Frequency: Annually




## Households With Children in Imperial Beach

This chart shows the distribution of households with children, categorized by marital status, in the area of your search.

Source: U.S. Census

Update Frequency: Annually

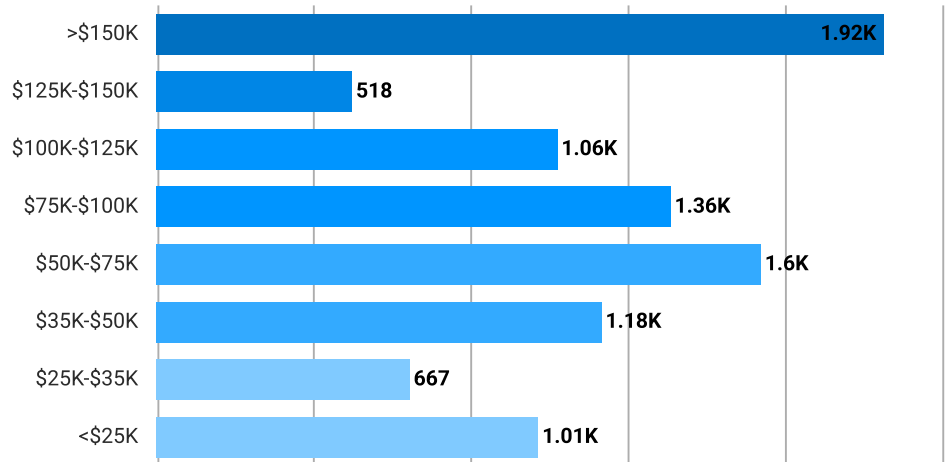


## Household Income Brackets in Imperial Beach

This chart shows annual household income levels within an area.

Source: U.S. Census

Update Frequency: Annually



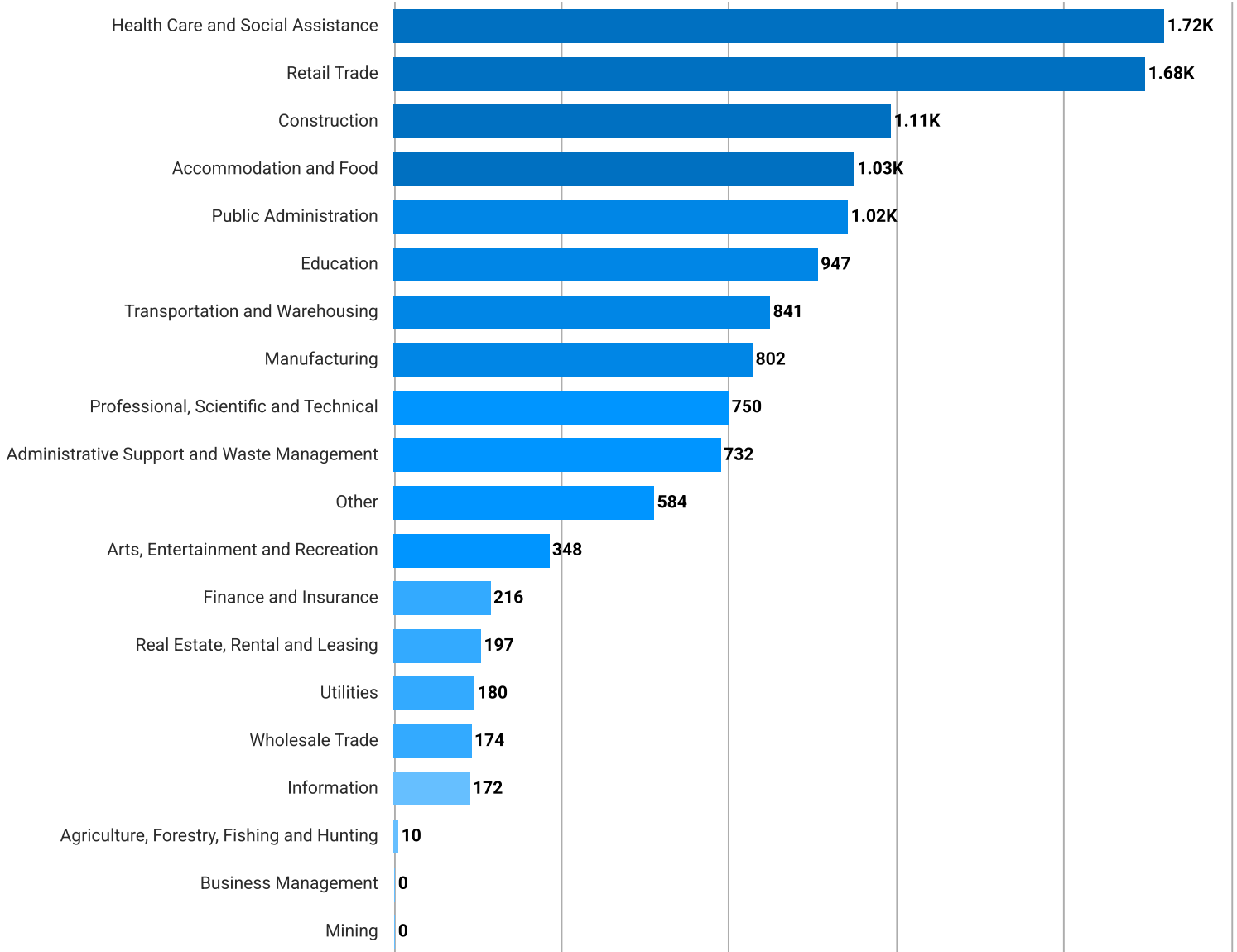
# Imperial Beach, California

## Occupational Categories in Imperial Beach

This chart shows categories of employment within an area.

Source: U.S. Census

Update Frequency: Annually

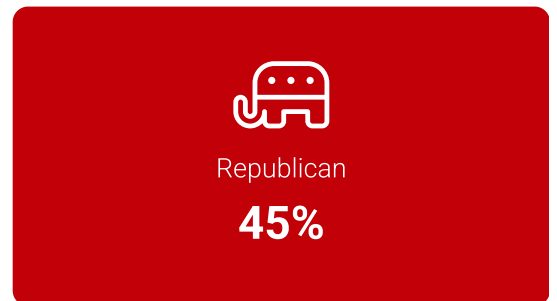



## Presidential Voting Pattern in Imperial Beach

This chart shows how residents of a county voted in the 2020 presidential election.

Source: USElectionAtlas.org

Update Frequency: Quadrennially



# Imperial Beach, California

## Economy

### Economic Facts & Stats

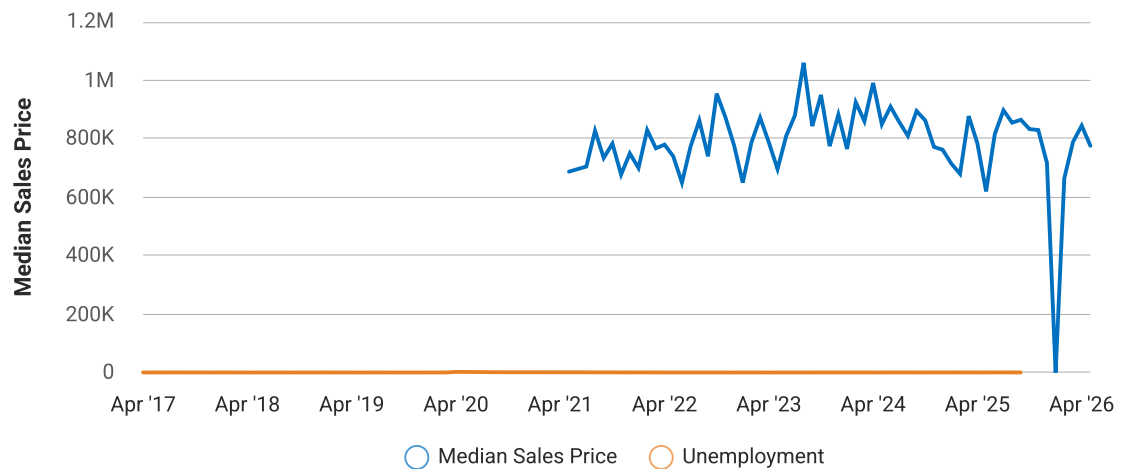
	Imperial Beach	San Diego...	California	USA
Income Per Capita	\$38,709	\$49,891	\$47,977	\$43,289
Median Household Income	\$79,071	\$102,285	\$96,334	\$78,538
Unemployment Rate	5.3%	4.9%	5.6%	4.4%
Number Unemployed	708	82K	1.11M	7.61M
Number Employed	13K	1.6M	18.87M	163.66M
Number in Labor Force	13K	1.68M	19.98M	171.26M

### Median Sales Price vs. Unemployment

This chart shows the relationship between employment and home prices in a metro area. Employment is a good measure of the strength of the local economy. Generally speaking, the better the job market, the more likely home prices are rising.

Source: Moody's Analytics: economy.com

Update Frequency: Monthly



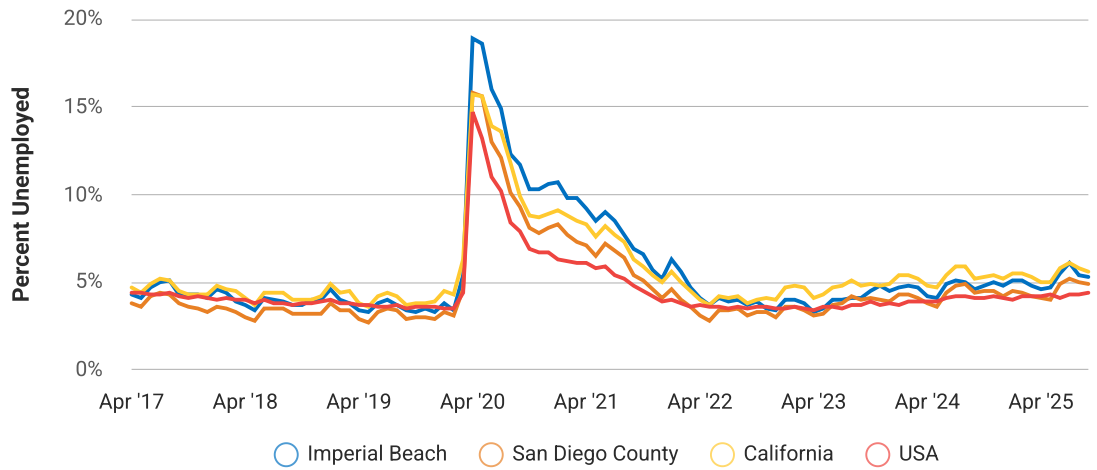
# Imperial Beach, California

## Unemployment Rate

This chart shows the unemployment trend in the area of your search. The unemployment rate is an important driver behind the housing market.

Source: Bureau of Labor Statistics

Update Frequency: Monthly



## Quality of Life

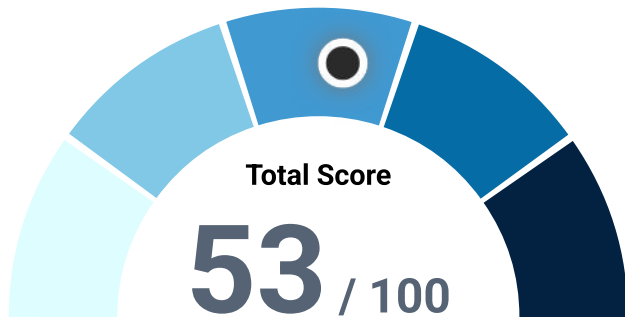
### Quality of Life Facts & Stats

	Imperial Beach	San Diego...	California	USA
<b>Elevation</b> (in feet)	223	1,953	2,823	–
<b>Annual Rainfall</b> (in inches)	8.5	15.19	23.4	–
<b>Annual Snowfall</b> (in inches)	0	4.09	19.18	–
<b>Days of Full Sun</b> (per year)	165	165	159	–
<b>Travel Time to Work</b> (in minutes)	28	26	29	27
<b>Water Quality</b> (Health Violations)	–	1	–	–
<b>Water Quality</b> (Monitoring and Report Violations)	–	–	–	–
<b>Superfund Sites</b>	–	1	164	2,466
<b>Brownfield Sites</b>	No	Yes	Yes	No



# Imperial Beach, California

## AARP Livability™ Index for 91932



A score over 50 is above average

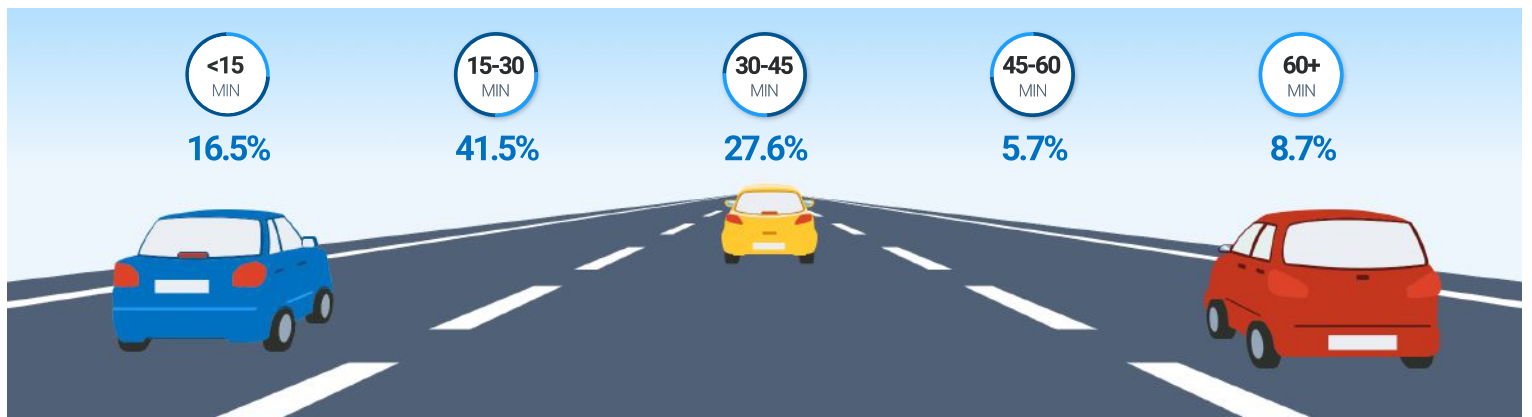
<b>Housing</b> Affordability & Access	<b>48</b>
<b>Neighborhood</b> Access to Life, Work & Play	<b>66</b>
<b>Transportation</b> Safe & Convenient Options	<b>49</b>
<b>Environment</b> Clean Air & Water	<b>46</b>
<b>Health</b> Prevention, Access & Quality	<b>68</b>
<b>Engagement</b> Civic & Social Involvement	<b>47</b>
<b>Opportunity</b> Inclusion & Possibilities	<b>45</b>

## Average Commute Time

This chart shows average commute times to work, in minutes, by percentage of an area's population.

Source: U.S. Census

Update Frequency: Annually




# Imperial Beach, California

## How People Get to Work

This chart shows the types of transportation that residents of the area you searched use for their commute.

Source: U.S. Census

Update Frequency: Annually



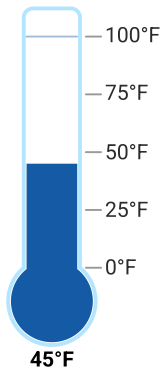
## Average Monthly Temperature

This chart shows average temperatures in the area you searched.

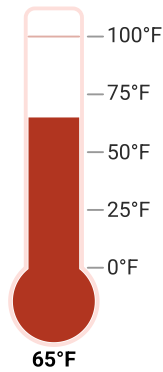
Source: NOAA

Update Frequency: Annually

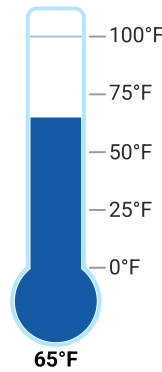
Avg. January Min. Temp



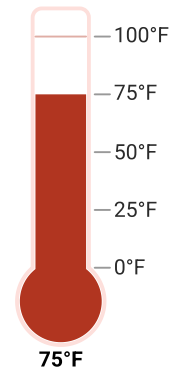
Avg. January Max. Temp



Avg. July Min. Temp



Avg. July Max. Temp



## Nearby Neighborhoods

### Cities near Imperial Beach, California

#### Coronado, California

Median Estimate Home Value	\$2,527,740
Number of Homes	6,761
Total Population	18,558

#### National City, California

Median Estimate Home Value	\$753,710
Number of Homes	6,991
Total Population	55,960



# Imperial Beach, California

## About RPR

- RPR® is the nation's largest property database, exclusively for REALTORS®. It empowers REALTORS® to help buyers and sellers make informed decisions, backed by a real estate database covering more than 160 million residential and commercial properties in the United States.
- RPR is a wholly owned subsidiary of the National Association of REALTORS® and a member benefit to REALTORS®.
- RPR's data sources range from MLSs and county-level tax and assessment offices, to the U.S. Census and FEMA, to specialty data set providers such as Esri (consumer data), Niche (school information) and Precisely (geographic boundaries).

## Learn More

For more information about RPR, please visit RPR's public website: <https://blog.narrpr.com>



**RPR®**

