Newcastle, Washington

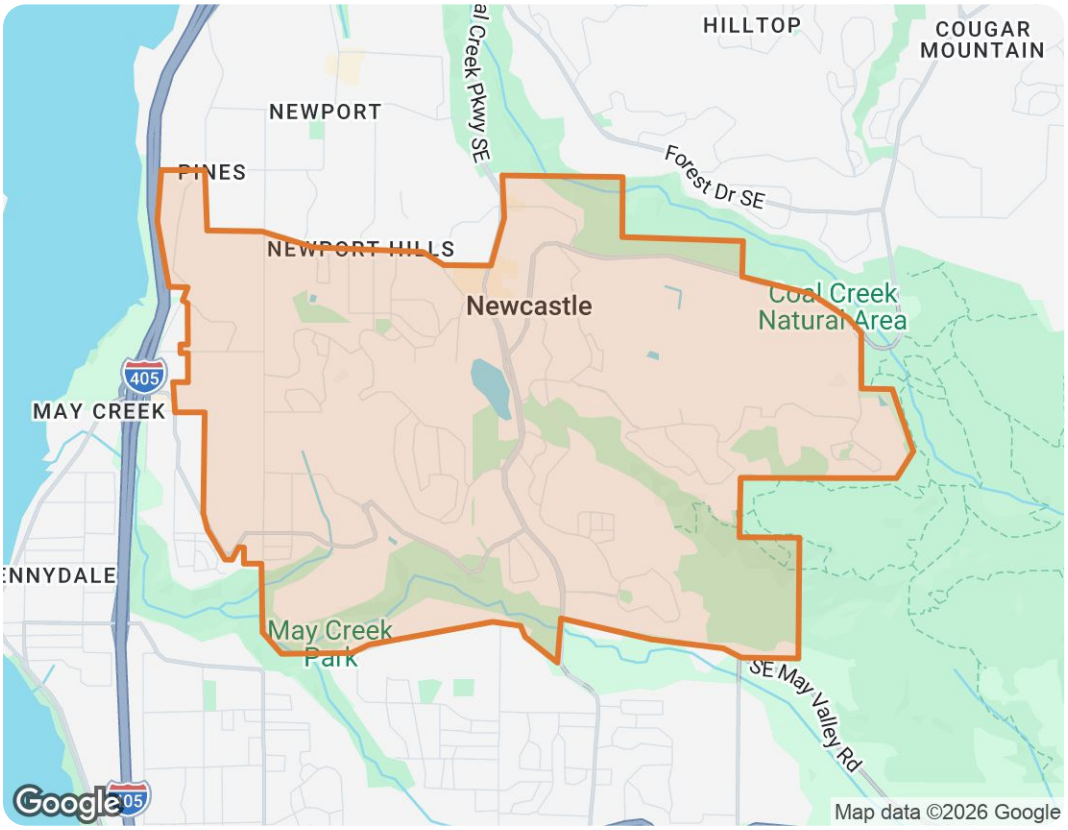

Office (888) 821-0556
team@shopprop.com
www.shopprop.com

ShopProp Inc.

Copyright 2026 Realtors Property Resource® LLC. All Rights Reserved.
Information is not guaranteed. Equal Housing Opportunity.

Newcastle, Washington

Shop|Prop

Housing

Housing Facts & Stats

	Newcastle	King County	Washington	USA
Median Estimated Home Value	$1.45M	$854K	$619K	$372K
Est. Home Value 12-Mo. Change	-1.8%	-3.4%	-1.8%	+0.1%
Median List Price	–	–	$510K	–
List Price 1-Month Change	–	–	0%	–
List Price 12-Month Change	–	–	-1.7%	–
Median Home Age	32	49	45	44
Own	61%	55%	64%	65%
Rent	39%	45%	36%	35%
$ Total Value (of all buildings for which permits were issued)	–	$2.71B	$10.38B	$384.62B
% Change in permits (for all buildings)	–	+5%	+6%	+6%
% Change in $ value (for all buildings)	–	+8%	+9%	+5%

Copyright 2026 Realtors Property Resource® LLC. All Rights Reserved.
Information is not guaranteed. Equal Housing Opportunity.

Newcastle, Washington

October 2026 Median Estimated Property Value

Single Family + Condo/Townhouse/Apt.

This graphic displays property estimates for a market area and a subject property, where one has been selected. Estimated property values are generated by a valuation model and are not formal appraisals.

Source: Public records, and MLS sources where licensed

Update Frequency: Monthly

Median Estimated Value	Last Month Change	12 Month Change
$1,445,760	-1.4%	-1.8%

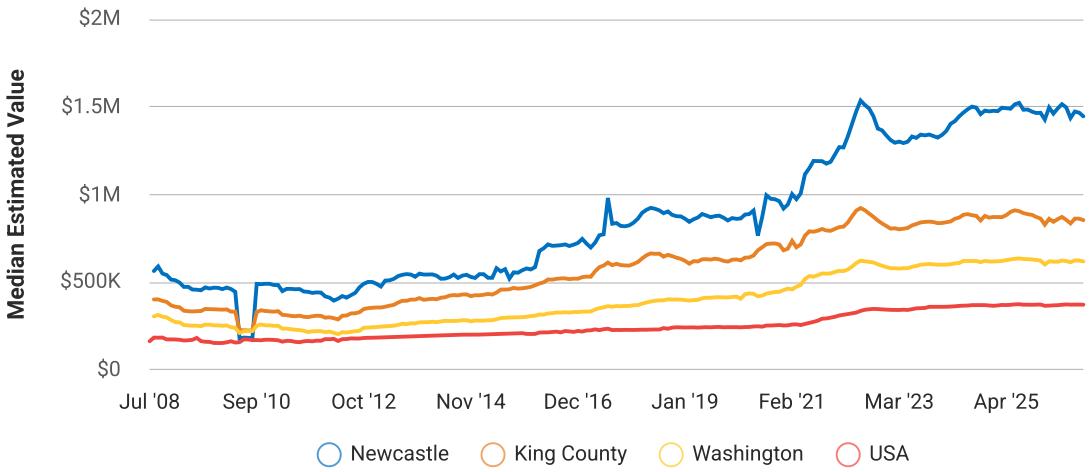

Sold Home Stats

Price Range of Comps Sold

This chart shows the distribution of homes reported sold in the past three months within different price ranges in the area of your search. The amount shown for the subject property is sold data where available, or the property's estimated value when sales data is unavailable (such as a non-disclosure state) or provided in range format.

Source: Public records data

Update Frequency: Daily

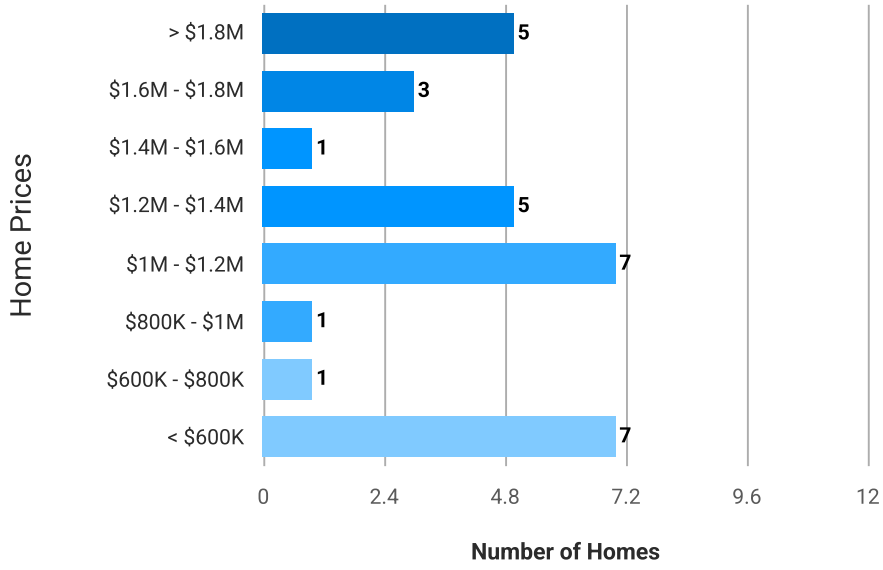

Copyright 2026 Realtors Property Resource® LLC. All Rights Reserved.
Information is not guaranteed. Equal Housing Opportunity.

Newcastle, Washington

Price per Square Foot of Comps Sold

This chart shows the distribution of homes reported sold in the past three months at different prices per square foot.

Source: Public records data

Update Frequency: Daily

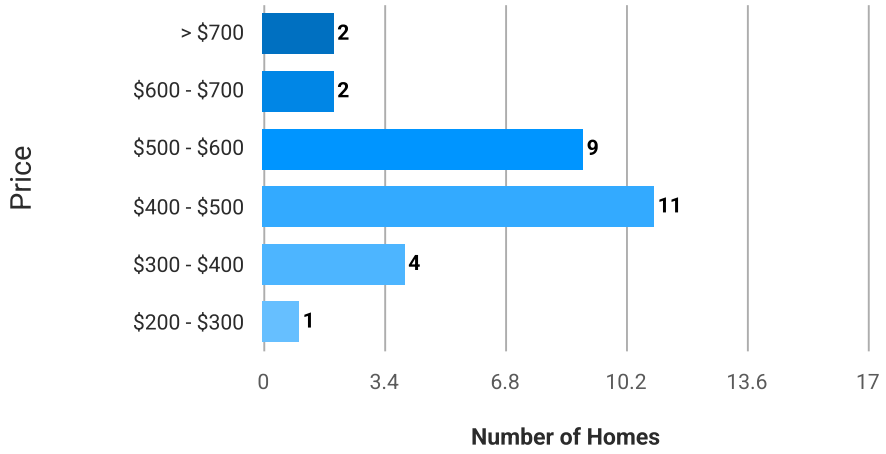

Size of Homes Sold

This chart shows the distribution of homes reported sold in the past three months of different sizes in the area of your search.

Source: Public records data

Update Frequency: Daily

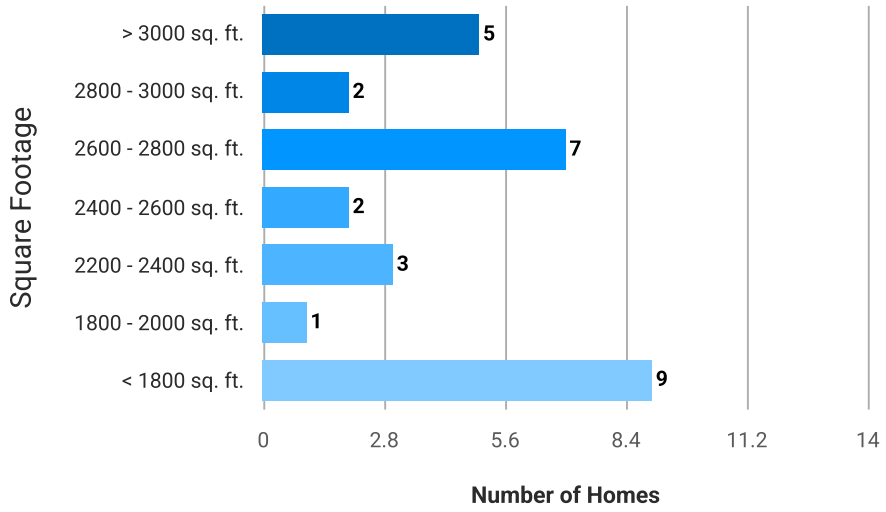

Age Range of Comps Sold

This chart shows the distribution of homes reported sold in the past three months of different age ranges in the area of your search.

Source: Public records data

Update Frequency: Daily

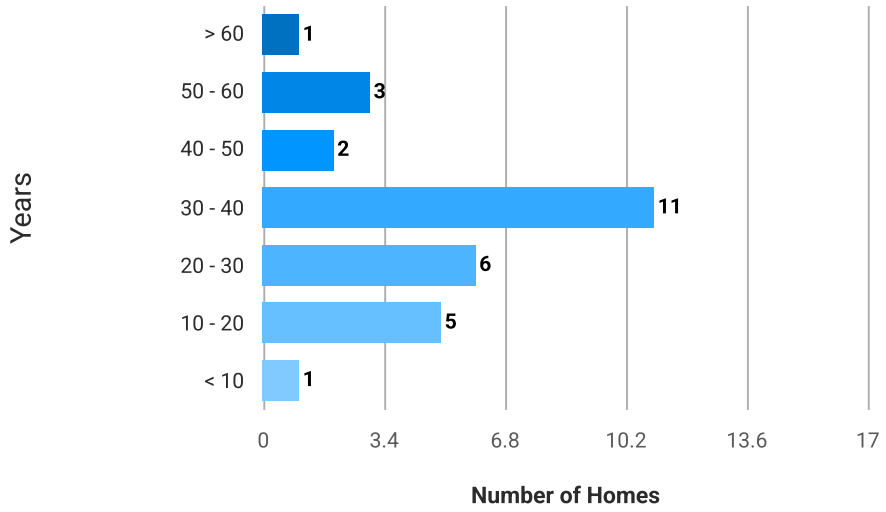

Copyright 2026 Realtors Property Resource® LLC. All Rights Reserved.
Information is not guaranteed. Equal Housing Opportunity.

Newcastle, Washington

Number of Bedrooms in Homes Sold

This chart shows the distribution of homes reported sold in the past three months, compared by the number of bedrooms, in the area of your search.

Source: Public records data

Update Frequency: Daily

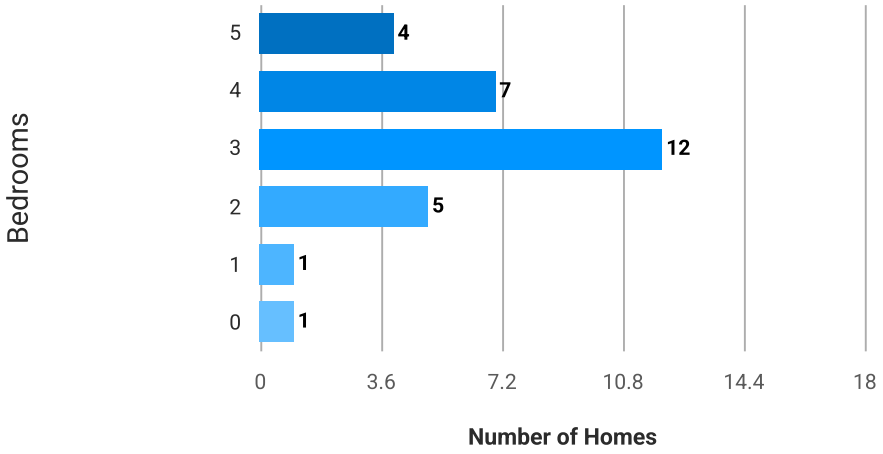

People

People Facts & Stats

	Newcastle	King County	Washington	USA
Population	13K	2.29M	7.82M	334.92M
Population Density per Sq Mi	2.93K	1.08K	118	95
Pop Change since 2020	+5%	+4.3%	+4.8%	+2.5%
Median Age	38	37	38	39
Male / Female Ratio	48%	51%	50%	50%

Education Levels of Population

Source: U.S. Census American Community Survey via Esri, 2025

Update Frequency: Annually

Less than 9th Grade

This chart shows the percentage of people in an area who have less than a ninth grade education, compared with other geographies.

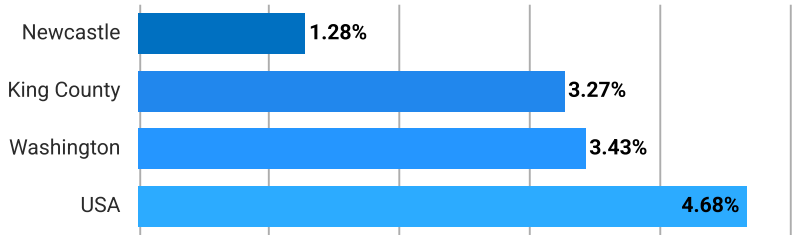

Some High School

This chart shows the percentage of people in an area whose highest educational achievement is some high school, without graduating or passing a high school GED test, compared with other geographies.

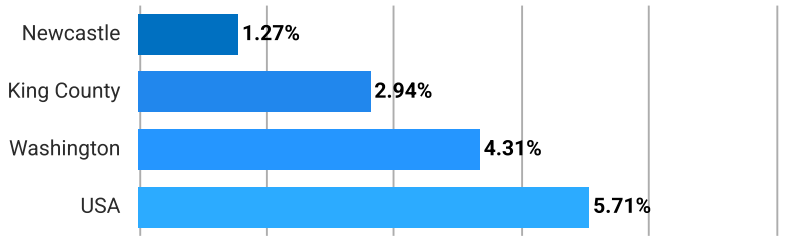

Copyright 2026 Realtors Property Resource® LLC. All Rights Reserved.
Information is not guaranteed. Equal Housing Opportunity.

Newcastle, Washington

High School Graduate

This chart shows the percentage of people in an area whose highest educational achievement is high school, compared with other geographies.

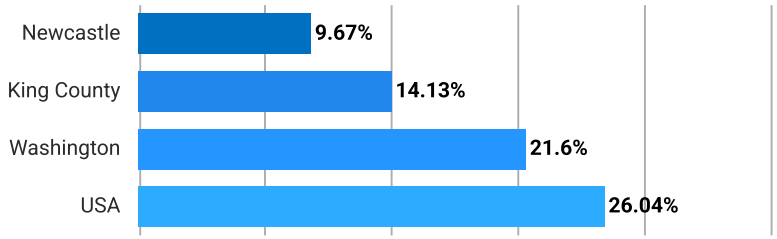

Associate Degree

This chart shows the percentage of people in an area whose highest educational achievement is an associate degree, compared with other geographies.

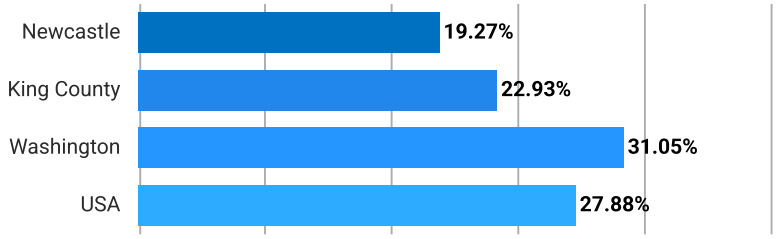

Bachelor's Degree

This chart shows the percentage of people in an area whose highest educational achievement is a bachelor's degree, compared with other geographies.

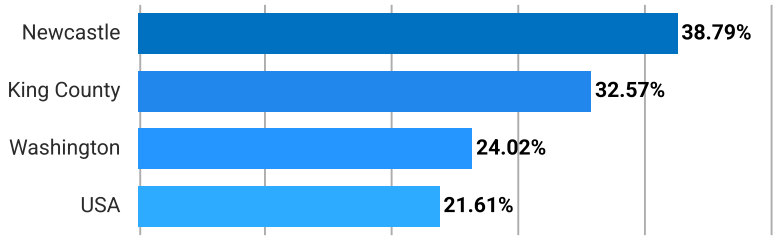

Some College

This chart shows the percentage of people in an area whose highest educational achievement is some college, without receiving a degree, compared with other geographies.

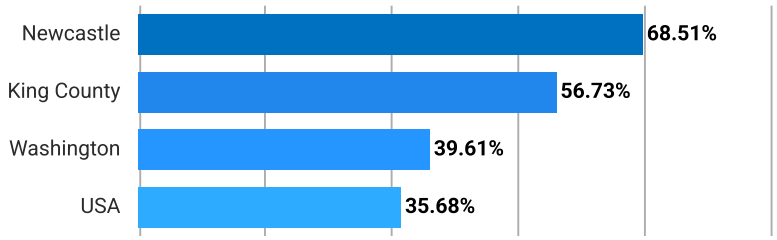

Grad/Professional Degree

This chart shows the percentage of people in an area whose highest educational achievement is a graduate or professional degree, compared with other geographies.

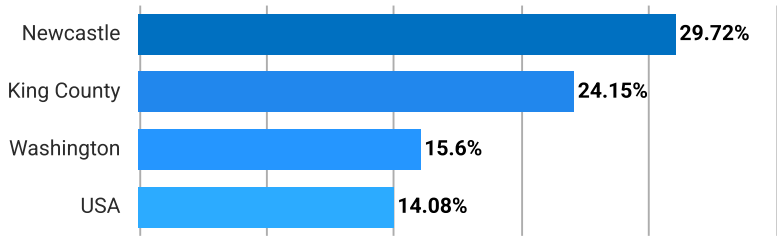

Copyright 2026 Realtors Property Resource® LLC. All Rights Reserved.
Information is not guaranteed. Equal Housing Opportunity.

Newcastle, Washington

Population of Children by Age Group in Newcastle

This chart shows the distribution of the population of children by age range — from birth to 17 — in the area of your search.

Source: U.S. Census

Update Frequency: Annually

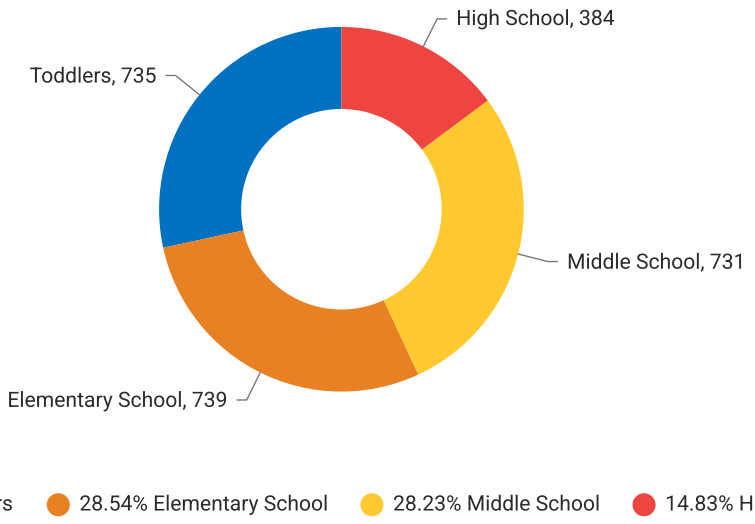

Population of Adults by Age Group in Newcastle

This chart shows the distribution of the population of adults by age range — from 18 to 75-plus — in the area of your search.

Source: U.S. Census

Update Frequency: Annually

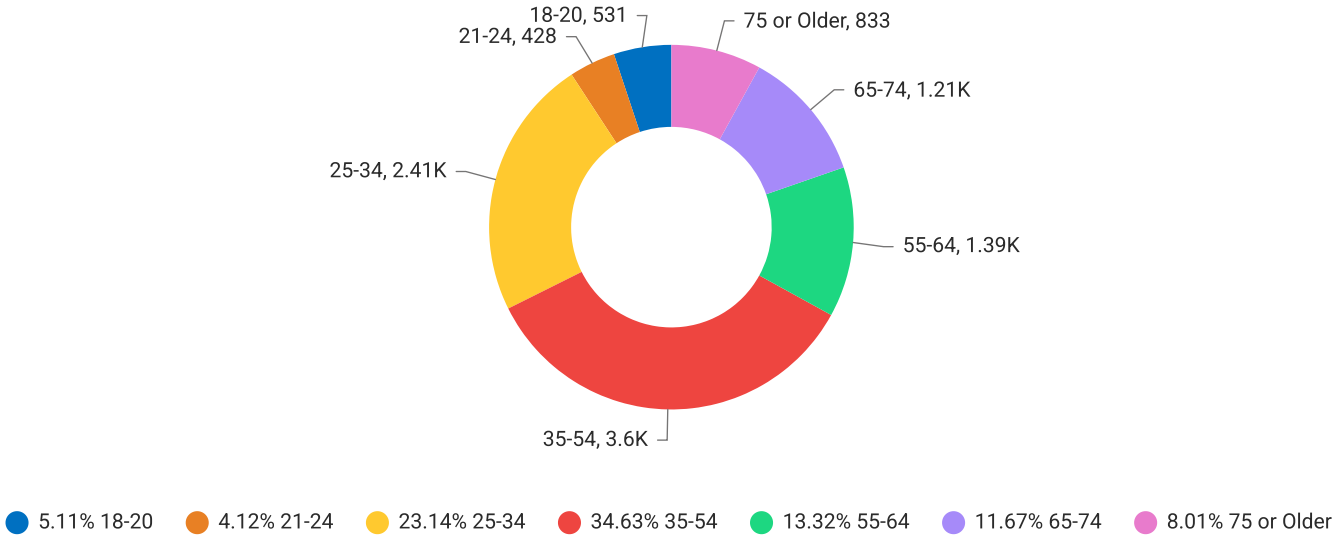

Copyright 2026 Realtors Property Resource® LLC. All Rights Reserved.
Information is not guaranteed. Equal Housing Opportunity.

Newcastle, Washington

Households With Children in Newcastle

This chart shows the distribution of households with children, categorized by marital status, in the area of your search.

Source: U.S. Census

Update Frequency: Annually



Household Income Brackets in Newcastle

This chart shows annual household income levels within an area.

Source: U.S. Census

Update Frequency: Annually

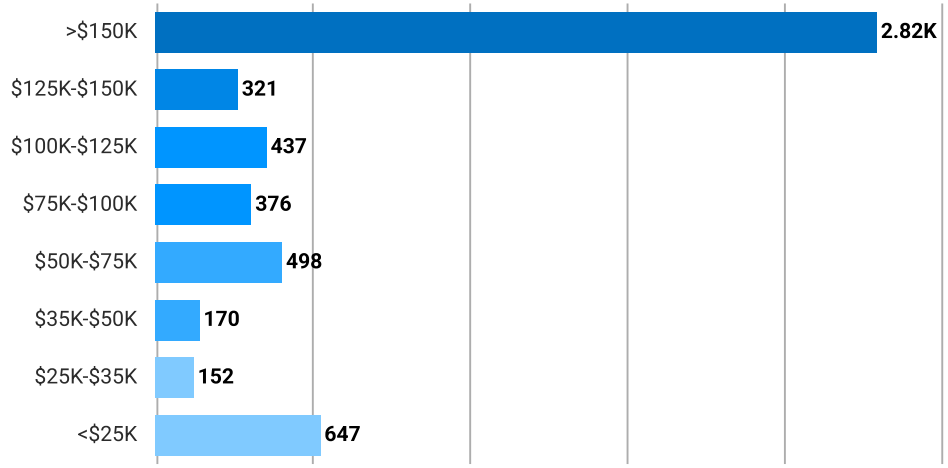

Copyright 2026 Realtors Property Resource® LLC. All Rights Reserved.
Information is not guaranteed. Equal Housing Opportunity.

Newcastle, Washington

Occupational Categories in Newcastle

This chart shows categories of employment within an area.

Source: U.S. Census

Update Frequency: Annually

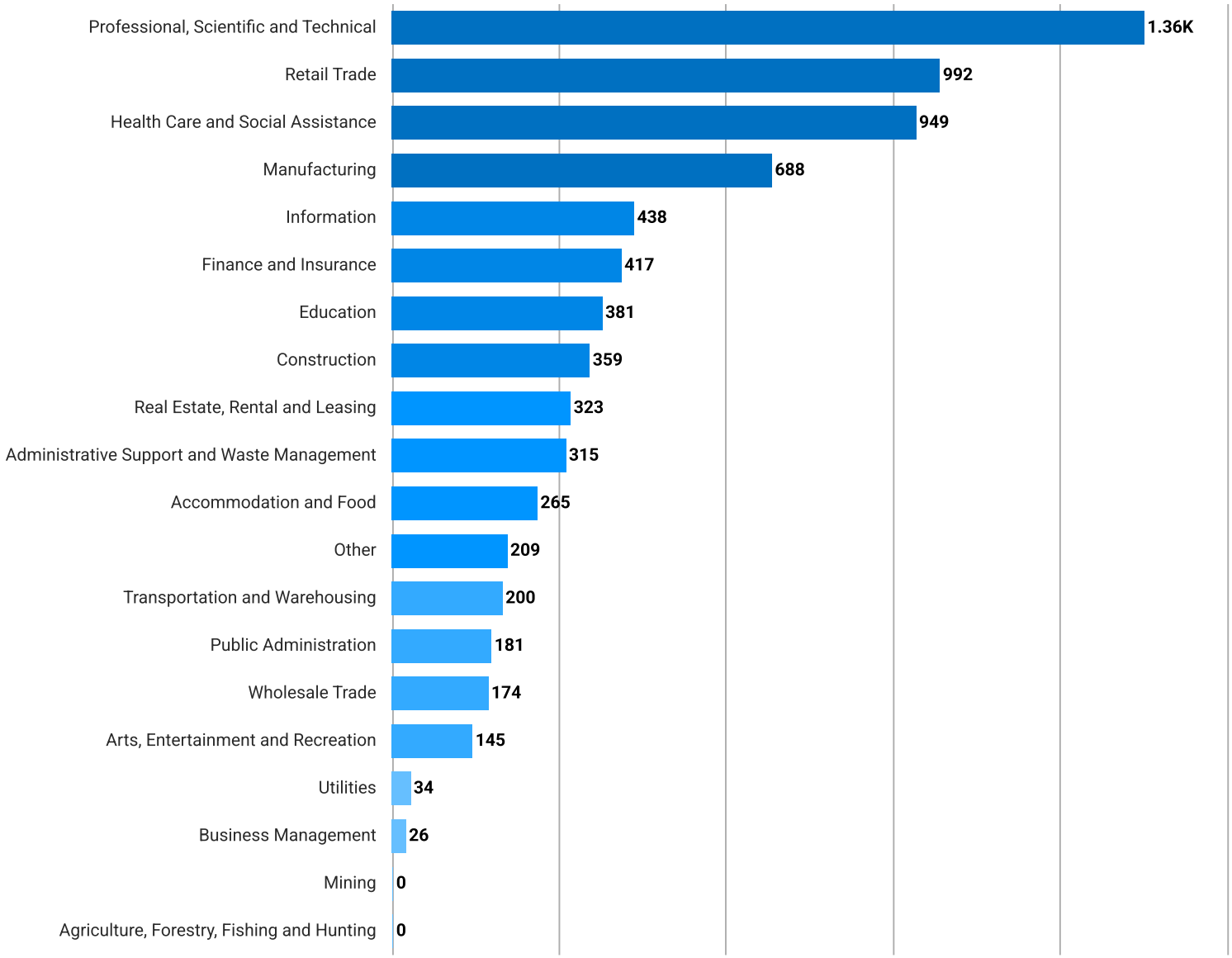

Presidential Voting Pattern in Newcastle

This chart shows how residents of a county voted in the 2020 presidential election.

Source: USElectionAtlas.org

Update Frequency: Quadrennially

Democrat
69.1%

Republican
28.5%

Copyright 2026 Realtors Property Resource® LLC. All Rights Reserved.
Information is not guaranteed. Equal Housing Opportunity.

Newcastle, Washington

Shop|Prop

Economy

Economic Facts & Stats

	Newcastle	King County	Washington	USA
Income Per Capita	$91,506	$74,100	$53,744	$44,673
Median Household Income	$160,278	$124,746	$98,141	$80,734
Unemployment Rate	–	4.7%	4.7%	4.1%
Number Unemployed	–	64K	191K	7.03M
Number Employed	–	1.29M	3.86M	162.75M
Number in Labor Force	–	1.35M	4.05M	169.78M

Unemployment Rate

This chart shows the unemployment trend in the area of your search. The unemployment rate is an important driver behind the housing market.

Source: Bureau of Labor Statistics

Update Frequency: Monthly

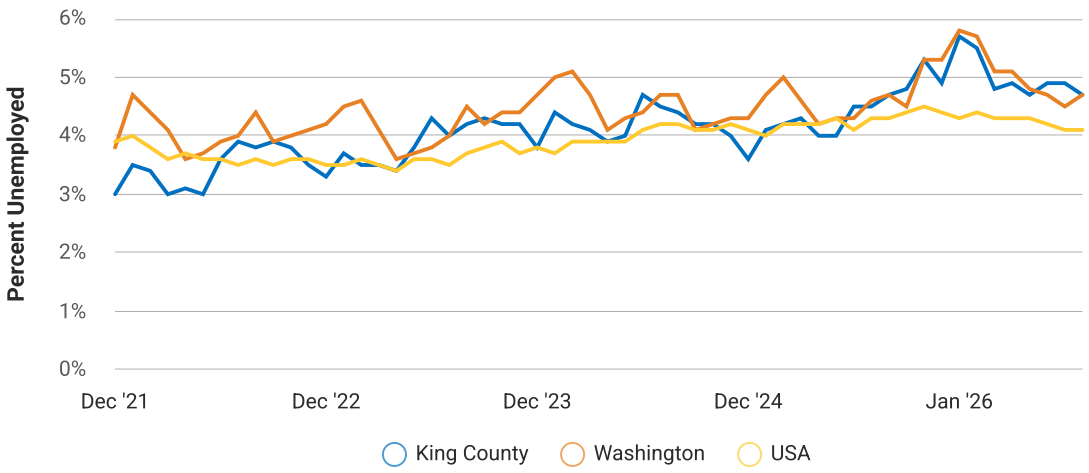

Copyright 2026 Realtors Property Resource® LLC. All Rights Reserved.
Information is not guaranteed. Equal Housing Opportunity.

Newcastle, Washington

ShopProp

Quality of Life

Quality of Life Facts & Stats

	Newcastle	King County	Washington	USA
Elevation (in feet)	239	1,805	2,233	–
Annual Rainfall (in inches)	43.17	71.17	42.19	–
Annual Snowfall (in inches)	9.62	40.95	41.49	–
Days of Full Sun (per year)	67	67	76	–
Travel Time to Work (in minutes)	28	28	27	26
Water Quality (Health Violations)	–	–	–	–
Water Quality (Monitoring and Report Violations)	–	–	–	–
Superfund Sites	–	15	128	2,466
Brownfield Sites	No	Yes	Yes	No

Average Commute Time

This chart shows average commute times to work, in minutes, by percentage of an area's population.

Source: U.S. Census

Update Frequency: Annually



Copyright 2026 Realtors Property Resource® LLC. All Rights Reserved.
Information is not guaranteed. Equal Housing Opportunity.

Newcastle, Washington

How People Get to Work

This chart shows the types of transportation that residents of the area you searched use for their commute.

Source: U.S. Census

Update Frequency: Annually

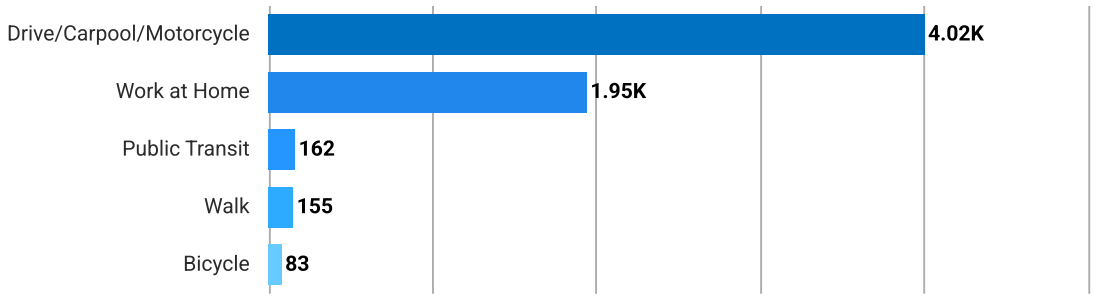

Average Monthly Temperature

This chart shows average temperatures in the area you searched.

Source: NOAA

Update Frequency: Annually

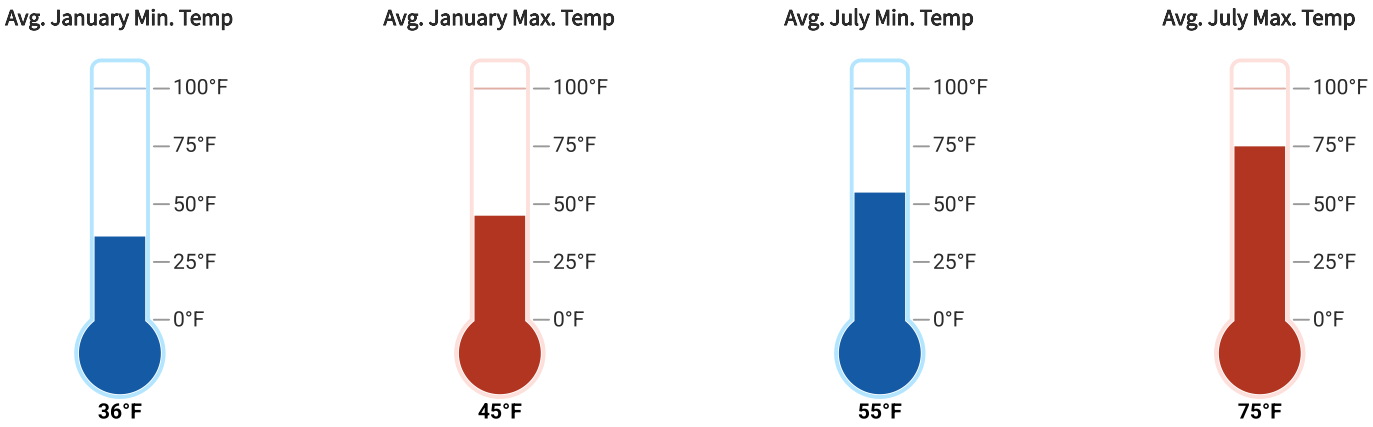

Nearby Neighborhoods

Cities near Newcastle, Washington

Renton, Washington

Median Estimate Home Value	$779,760
Number of Homes	40,332
Total Population	105,317

Mercer Island, Washington

Median Estimate Home Value	$2,458,000
Number of Homes	8,193
Total Population	25,307

Bryn Mawr-Skyway, Washington

Median Estimate Home Value	–
Number of Homes	–
Total Population	17,638

Beaux Arts Village, Washington

Median Estimate Home Value	–
Number of Homes	–
Total Population	233

Bellevue, Washington

Median Estimate Home Value	$1,521,990
Number of Homes	43,875
Total Population	151,847

East Renton Highlands, Washington

Median Estimate Home Value	–
Number of Homes	–
Total Population	12,582

Copyright 2026 Realtors Property Resource® LLC. All Rights Reserved.
Information is not guaranteed. Equal Housing Opportunity.

Newcastle, Washington

About RPR

- RPR® is the nation's largest property database, exclusively for REALTORS®. It empowers REALTORS® to help buyers and sellers make informed decisions, backed by a real estate database covering more than 160 million residential and commercial properties in the United States.
- RPR is a wholly owned subsidiary of the National Association of REALTORS® and a member benefit to REALTORS®.
- RPR's data sources range from MLSs and county-level tax and assessment offices, to the U.S. Census and FEMA, to specialty data set providers such as Esri (consumer data), Niche (school information) and Precisely (geographic boundaries).

Learn More

For more information about RPR, please visit RPR's public website: **https://blog.narrpr.com**

Copyright 2026 Realtors Property Resource® LLC. All Rights Reserved.
Information is not guaranteed. Equal Housing Opportunity.