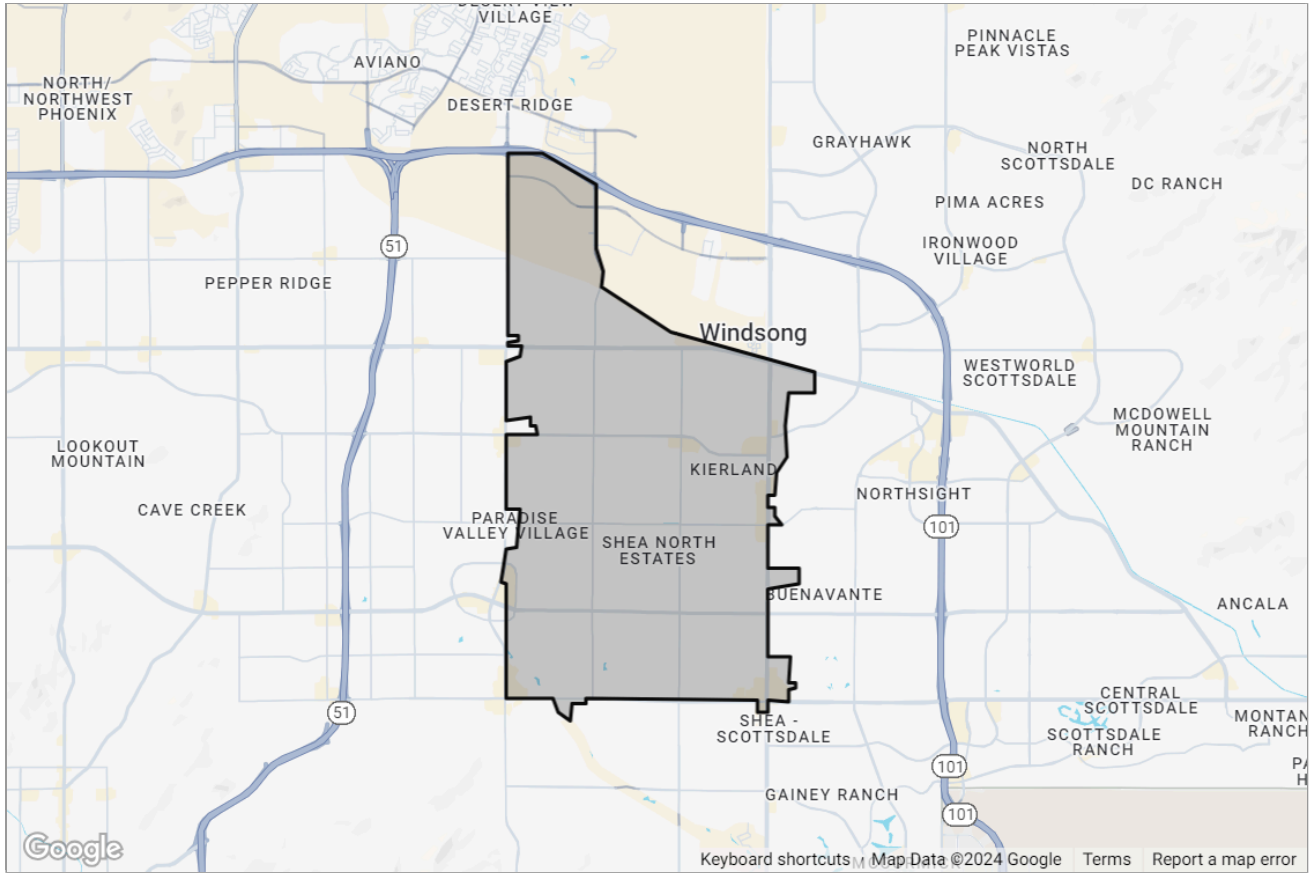




NEIGHBORHOOD REPORT

# Scottsdale, AZ 85254



Presented by

**Heather Tawes Nelson** | ABR, CRS

Arizona Real Estate License: BR565091000

Work: (602) 751-1675 | Fax: (877) 800-1028

Main: [heather@scottsdaleagent.net](mailto:heather@scottsdaleagent.net)

**eXp Realty**  
6991 E. Camelback Road  
Scottsdale, AZ 85251

# Neighborhood: Housing Stats and Charts

	85254	Scottsdale	Maricopa County	Arizona	USA
<b>Median Estimated Home Value</b>	\$922K	\$850K	\$484K	\$452K	\$370K
<b>Estimated Home Value 12-Month Change</b>	+4.1%	+4%	+3%	+2.5%	+2.7%
<b>Median List Price</b>	\$999K	\$1.05M	\$529K	\$475K	–
<b>List Price 1-Month Change</b>	0%	+3.7%	-0.2%	–	–
<b>List Price 12-Month Change</b>	+5.3%	+6.2%	-2%	0%	–
<b>Median Home Age</b>	36	33	31	31	43
<b>Own</b>	74%	67%	64%	66%	65%
<b>Rent</b>	26%	33%	36%	34%	35%
<b>\$ Value of All Buildings for which Permits Were Issued</b>	–	–	\$8.7B	\$13.6B	\$365B
<b>% Change in Permits for All Buildings</b>	–	–	-12%	-7%	-6%
<b>% Change in \$ Value for All Buildings</b>	–	–	-7%	-7%	-5%

## Median Sales Price vs. Sales Volume

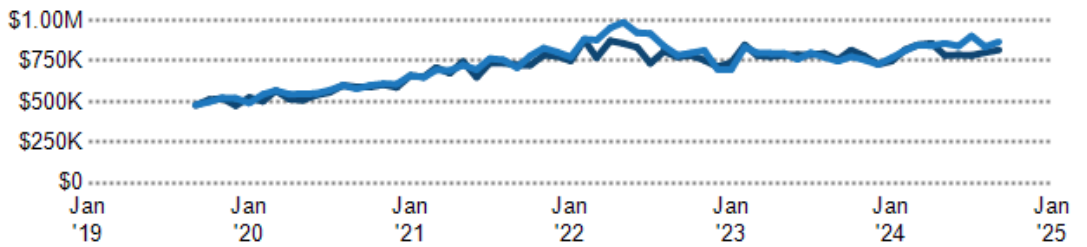
This chart compares the listings and public records sales price trend and sales volume for homes in an area.

Data Source: Public Record and Listing data

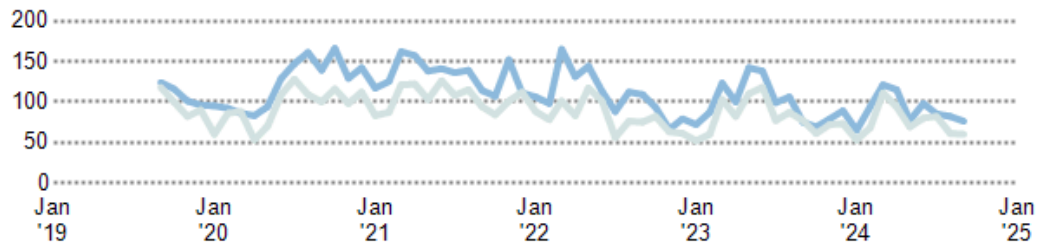
Update Frequency: Monthly

- Median Sales Price Public Records
- Median Sales Price Listings
- Sales Volume Public Records
- Sales Volume Listings

Median Sales Price



Sales Volume



## Median Listing Price vs. Listing Volume

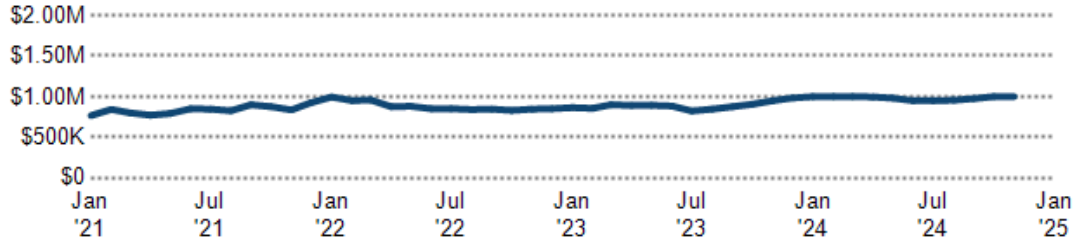
This chart compares the listings and public records sales price trend and sales volume for homes in an area.

Data Source: Public Record and Listing data

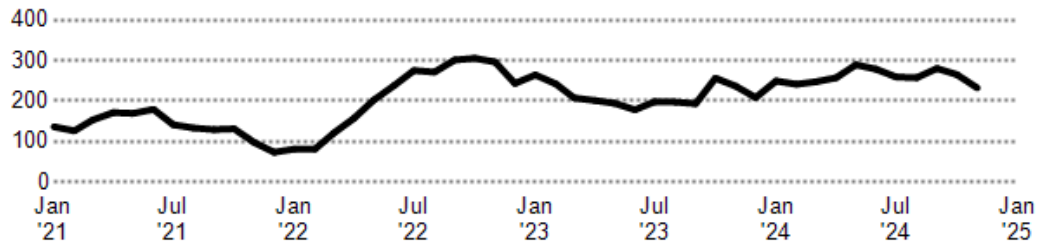
Update Frequency: Monthly

- Median List Price
- Listing Volume

Median List Price



Listing Volume



## Price Range of Comps Sold

This chart shows the distribution of homes reported sold in the past three months within different price ranges in the area of your search. The amount shown for the subject property is sold data where available, or the property's estimated value when sales data is unavailable (such as a non-disclosure state) or provided in range format.

Data Source: Public records data

Update Frequency: Daily

- Sales Count By Price Range



## Price per Square Foot of Comps Sold

This chart shows the distribution of homes reported sold in the past three months at different prices per square foot.

Data Source: Public records data

Update Frequency: Daily

- Sales Count By Price Per Sq Ft



## Size of Homes Sold

This chart shows the distribution of homes reported sold in the past three months of different sizes in the area of your search.

Data Source: Public records data

Update Frequency: Daily

■ Sales Count By Living Area



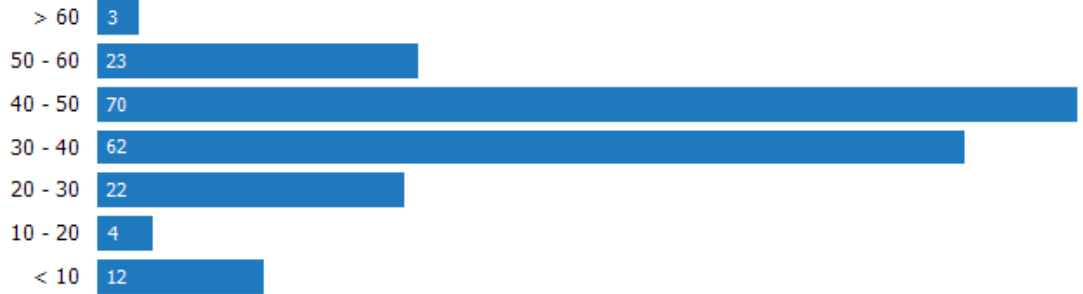
## Age Range of Comps Sold

This chart shows the distribution of homes reported sold in the past three months of different age ranges in the area of your search.

Data Source: Public records data

Update Frequency: Daily

■ Sales Count by Age of House



## Number of Bedrooms in Homes Sold

This chart shows the distribution of homes reported sold in the past three months, compared by the number of bedrooms, in the area of your search.

Data Source: Public records data

Update Frequency: Daily

■ Sales Count by Bedroom



## Neighborhood: People Stats and Charts

	<b>85254</b>	<b>Scottsdale</b>	<b>Maricopa County</b>	<b>Arizona</b>	<b>USA</b>
<b>Population</b>	44.2K	241K	4.43M	7.17M	331M
<b>Population Density per Sq Mi</b>	3.31K	1.31K	482	63.1	93.6
<b>Population Change since 2020</b>	+5.1%	+2.4%	+4.4%	+3.9%	+1.8%
<b>Median Age</b>	45	48	37	38	39
<b>Male / Female Ratio</b>	50%	49%	50%	50%	50%

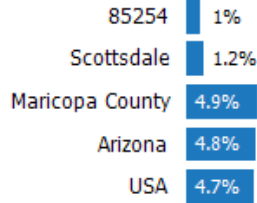
## Education Levels of Population

This chart shows the educational achievement levels of adults in an area, compared with other geographies.

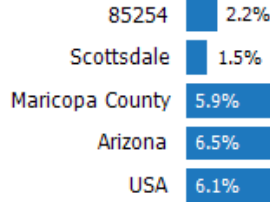
Data Source: U.S. Census American Community Survey via Esri, 2021

Update Frequency: Annually

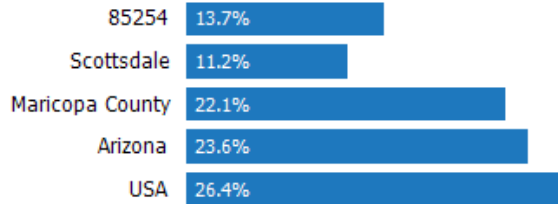
### Less Than 9th Grade



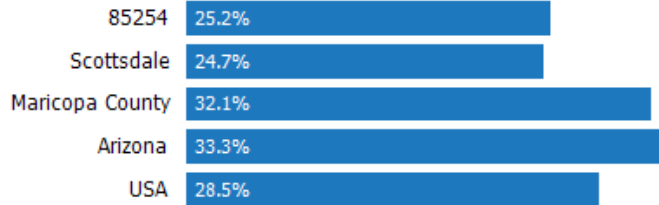
### 9-12th Grade/No Diploma



### High School Graduate



### Associate Degree



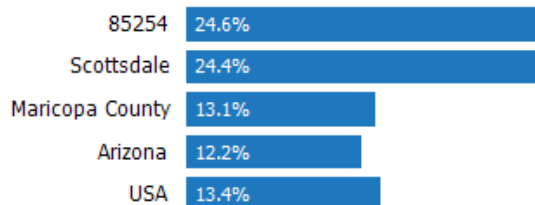
### Bachelor's Degree



### At Least a College Education



### Grad/Professional Degree



## Population of Children by Age Group

This chart shows the distribution of the population of children by age range — from birth to 17 — in the area of your search.

Data Source: U.S. Census

Update Frequency: Annually

85254



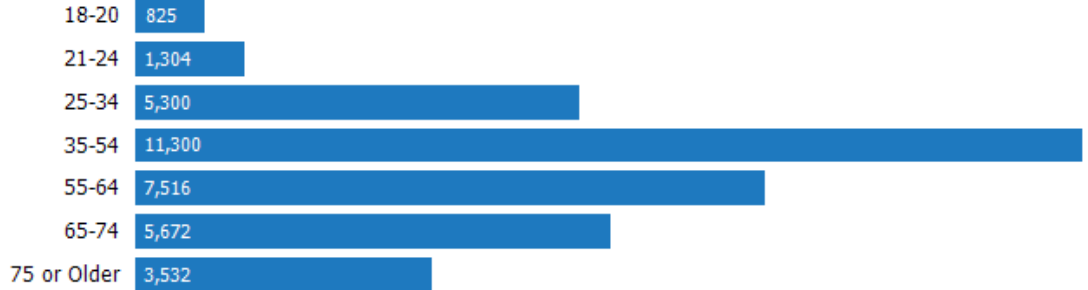
## Population of Adults by Age Group

This chart shows the distribution of the population of adults by age range — from 18 to 75-plus — in the area of your search.

Data Source: U.S. Census

Update Frequency: Annually

85254



## Households With Children

This chart shows the distribution of households with children, categorized by marital status, in the area of your search.

Data Source: U.S. Census

Update Frequency: Annually

85254



## Household Income Brackets

This chart shows annual household income levels within an area.

Data Source: U.S. Census

Update Frequency: Annually

85254



## Presidential Voting Pattern

This chart shows how residents of a county voted in the 2020 presidential election.

Data Source: USElectionAtlas.org

Update Frequency: Quadrennially



■ Maricopa County



# Neighborhood: Economic Stats and Charts

	85254	Scottsdale	Maricopa County	Arizona	USA
<b>Income Per Capita</b>	\$64,655	\$77,594	\$41,533	\$38,334	\$41,261
<b>Median Household Income</b>	\$114,683	\$104,197	\$80,675	\$72,581	\$75,149
<b>Unemployment Rate</b>	–	3.2%	3.8%	4.4%	4.3%
<b>Unemployment Number</b>	–	5.29K	96.2K	167K	7.16M
<b>Employment Number</b>	–	158K	2.42M	3.62M	161M
<b>Labor Force Number</b>	–	163K	2.52M	3.79M	168M

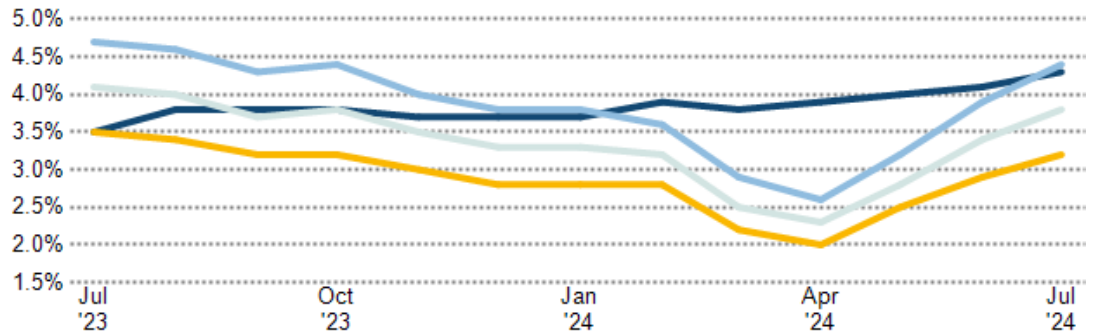
## Unemployment Rate

This chart shows the unemployment trend in the area of your search. The unemployment rate is an important driver behind the housing market.

Data Source: Bureau of Labor Statistics

Update Frequency: Monthly

- Scottsdale
- Maricopa County
- Arizona
- USA



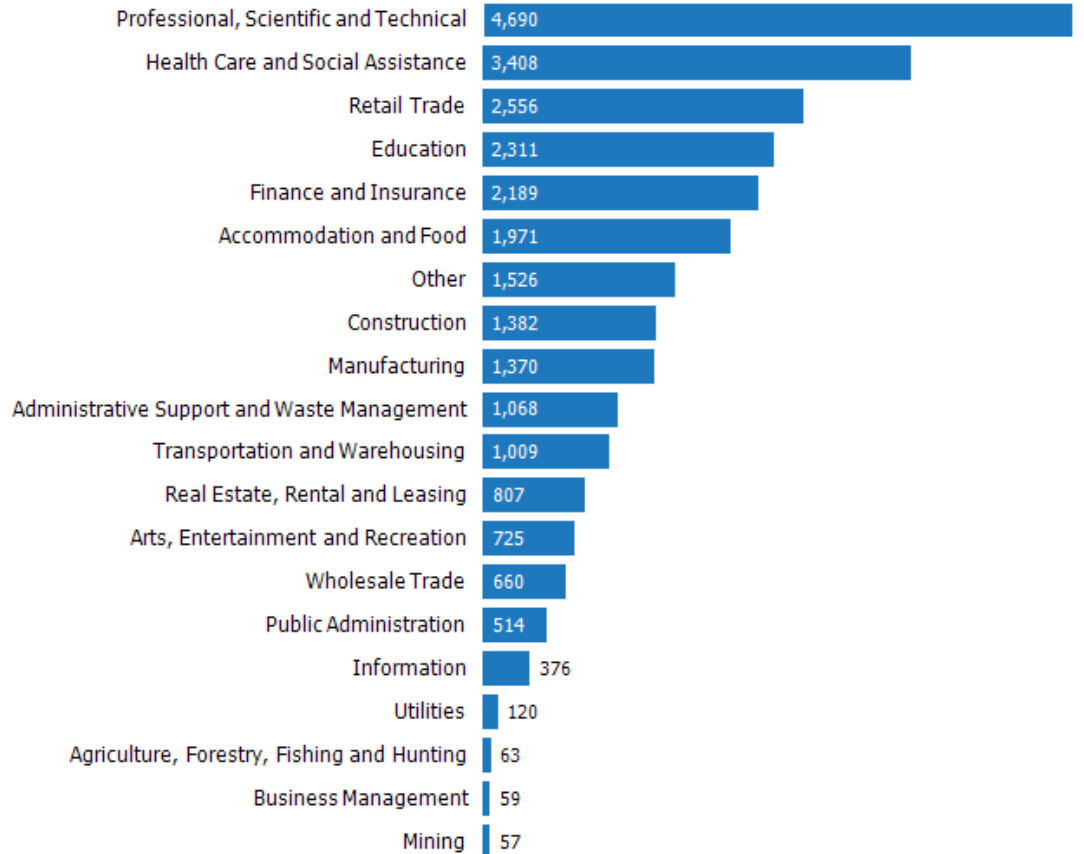
## Occupational Categories

This chart shows categories of employment within an area.

Data Source: U.S. Census

Update Frequency: Annually

- 85254



## Neighborhood: Quality of Life Stats and Charts

### Quality of Life in 85254

	85254	Scottsdale	Maricopa County	Arizona	USA
Elevation (in feet)	1,510	2,116	1,634	4,214	–
Annual Rainfall (in inches)	8.5	13.15	10.08	13.11	–
Annual Snowfall (in inches)	0	0.93	0.76	13.11	–
Days of Full Sun (per year)	180	180	180	172	–
Travel Time to Work (in minutes)	–	21	26	26	27
Water Quality - Health Violations	–	–	0	–	–
Water Quality - Monitoring and Report Violations	–	–	11.37	–	–
Superfund Sites	0	1	12	22	2,466
Brownfield Sites	No	No	Yes	Yes	Yes

### Average Commute Time

This chart shows average commute times to work, in minutes, by percentage of an area's population.

Data Source: U.S. Census

Update Frequency: Annually



85254

### How People Get to Work

This chart shows the types of transportation that residents of the area you searched use for their commute.

Data Source: U.S. Census

Update Frequency: Annually



85254

### Average Monthly Temperature

This chart shows average temperatures in the area you searched.

Data Source: NOAA

Update Frequency: Annually



85254

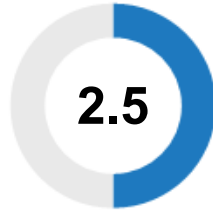
## Walkability Scores (out of 5)

This neighborhood or ZIP code is rated for walking access to general points of interest, reflected in the overall score, plus amenities (such as retail stores) and leisure (such as restaurants and parks). Other factors considered in the scores are street types, weather, public transportation and population density.

Data Source: Precisely

Update Frequency: Quarterly

Overall Score



Amenity Score



Leisure Score

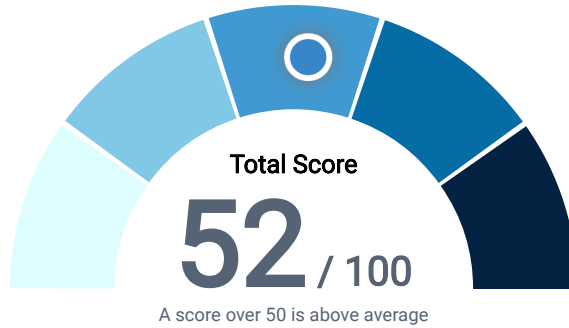


## AARP Livability™ Index for 85254

This chart rates the overall livability of a selected ZIP code on a scale from 0 to 100. AARP Livability™ is a trademark of AARP Inc.

Data Source: [AARP](#)

Update Frequency: Annual



<b>Housing</b>	<b>47</b>
Affordability & Access	
<b>Neighborhood</b>	<b>55</b>
Access to Life, Work & Play	
<b>Transportation</b>	<b>49</b>
Safe & Convenient Options	
<b>Environment</b>	<b>14</b>
Clean Air & Water	
<b>Health</b>	<b>68</b>
Prevention, Access & Quality	
<b>Engagement</b>	<b>66</b>
Civic & Social Involvement	
<b>Opportunity</b>	<b>65</b>
Inclusion & Possibilities	

## About RPR (Realtors Property Resource)

- Realtors Property Resource® is a wholly owned subsidiary of the National Association REALTORS®.
- RPR offers comprehensive data – including a nationwide database of 164 million properties – as well as powerful analytics and dynamic reports exclusively for members of the NAR.
- RPR's focus is giving residential and commercial real estate practitioners, brokers, and MLS and Association staff the tools they need to serve their clients.
- This report has been provided to you by a member of the NAR.



## About RPR's Data

RPR generates and compiles real estate and other data from a vast array of sources. The data contained in your report includes some or all of the following:

- **Listing data** from our partner MLSs and CIEs, and related calculations, like estimated value for a property or median sales price for a local market.
- **Public records data** including tax, assessment, and deed information. Foreclosure and distressed data from public records.
- **Market conditions and forecasts** based on listing and public records data.
- **Census and employment data** from the U.S. Census and the U.S. Bureau of Labor Statistics.
- **Demographics and trends data** from Esri. The data in commercial and economic reports includes Tapestry Segmentation, which classifies U.S. residential neighborhoods into unique market segments based on socioeconomic and demographic characteristics.
- **Business data** including consumer expenditures, commercial market potential, retail marketplace, SIC and NAICS business information, and banking potential data from Esri.
- **School data and reviews** from Niche.
- **Specialty data sets** such as walkability scores, traffic counts and flood zones.



## Update Frequency

- Listings and public records data are updated on a continuous basis.
- Charts and statistics calculated from listing and public records data are refreshed monthly.
- Other data sets range from daily to annual updates.

## Learn more

For more information about RPR, please visit RPR's public website: <https://blog.narrpr.com>



## Silverline Title and Escrow



[exprealty.workplace.com/groups/SilverlineTitle](https://exprealty.workplace.com/groups/SilverlineTitle)

Join Silverline Title's Workplace group for updates and to get started!

## Express Offers



[exprealty.workplace.com/groups/ExpressOffersProgramUpdates](https://exprealty.workplace.com/groups/ExpressOffersProgramUpdates)

## eXp 360 Tours



[exprealty.workplace.com/groups/eXp360Tours](https://exprealty.workplace.com/groups/eXp360Tours)

NOTE: This communication is provided to you for informational purposes only and should not be relied upon by you. The real estate firm identified on this report is not a mortgage lender and so you should contact the mortgage company identified above directly to learn more about its mortgage products and your eligibility for such products.

## IntroLend First Cloud



[exprealty.workplace.com/groups/IntroLend](https://exprealty.workplace.com/groups/IntroLend)

## Build A Sign



[exprealty.workplace.com/groups/BuildASign](https://exprealty.workplace.com/groups/BuildASign)

## Utility Connect



UTILITYCONNECT

<https://exprealty.workplace.com/groups/UtilityConnect>

## America's Preferred Home Warranty



[exprealty.workplace.com/groups/AmericasPreferredHomeWarranty](https://exprealty.workplace.com/groups/AmericasPreferredHomeWarranty)

## Currencies Direct



[exprealty.workplace.com/groups/CurrenciesDirect](https://exprealty.workplace.com/groups/CurrenciesDirect)

## The CE Shop



[exprealty.workplace.com/groups/TheCEShop](https://exprealty.workplace.com/groups/TheCEShop)